






RE: Ottawa County Regional Water District  
Report  
Drinking Water Program  
Ottawa County  
PWS ID: OH6205011

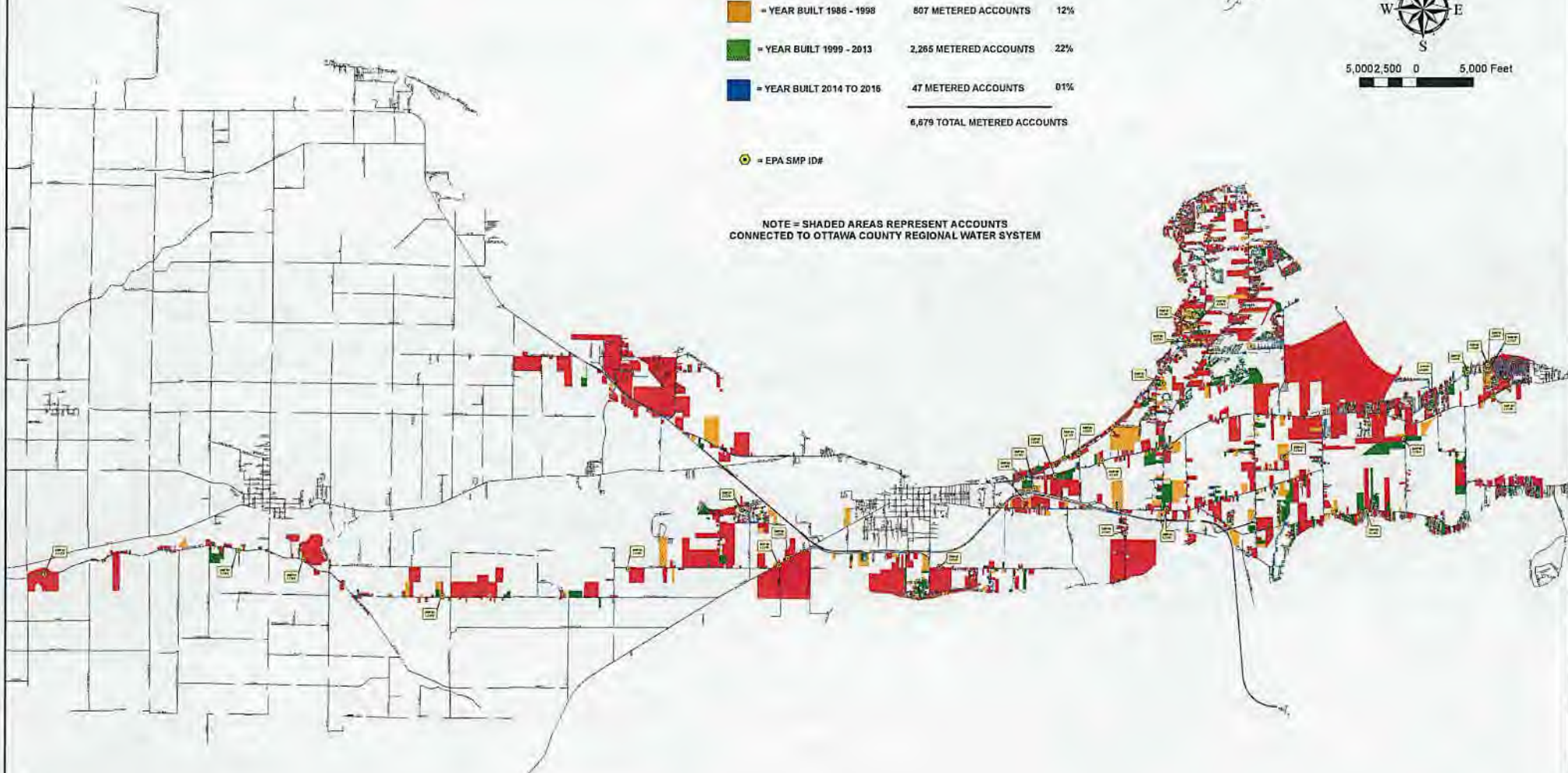
**LEGEND**

	= YEAR BUILT 1986 OR BEFORE	4,367 METERED ACCOUNTS	65%
	= YEAR BUILT 1986 - 1998	807 METERED ACCOUNTS	12%
	= YEAR BUILT 1999 - 2013	2,265 METERED ACCOUNTS	22%
	= YEAR BUILT 2014 TO 2016	47 METERED ACCOUNTS	01%
		<hr/>	
		6,679 TOTAL METERED ACCOUNTS	
	= EPA SMP ID#		

NOTE = SHADED AREAS REPRESENT ACCOUNTS  
CONNECTED TO OTTAWA COUNTY REGIONAL WATER SYSTEM



5,000 2,500 0 5,000 Feet



**OTTAWA COUNTY, OHIO  
LEAD MAPPING IN DISTRIBUTION SYSTEM &  
INDIVIDUAL BUILDINGS**

**OTTAWA COUNTY REGIONAL WATER SYSTEM BUILT IN 1999.  
THE PUBLIC WATER SERVICES CONTAIN NO LEAD PIPING OR LEAD SOLDER**