



City of Gallipolis

Water Treatment Plant

2020 Chestnut Street, Gallipolis, OH 45631

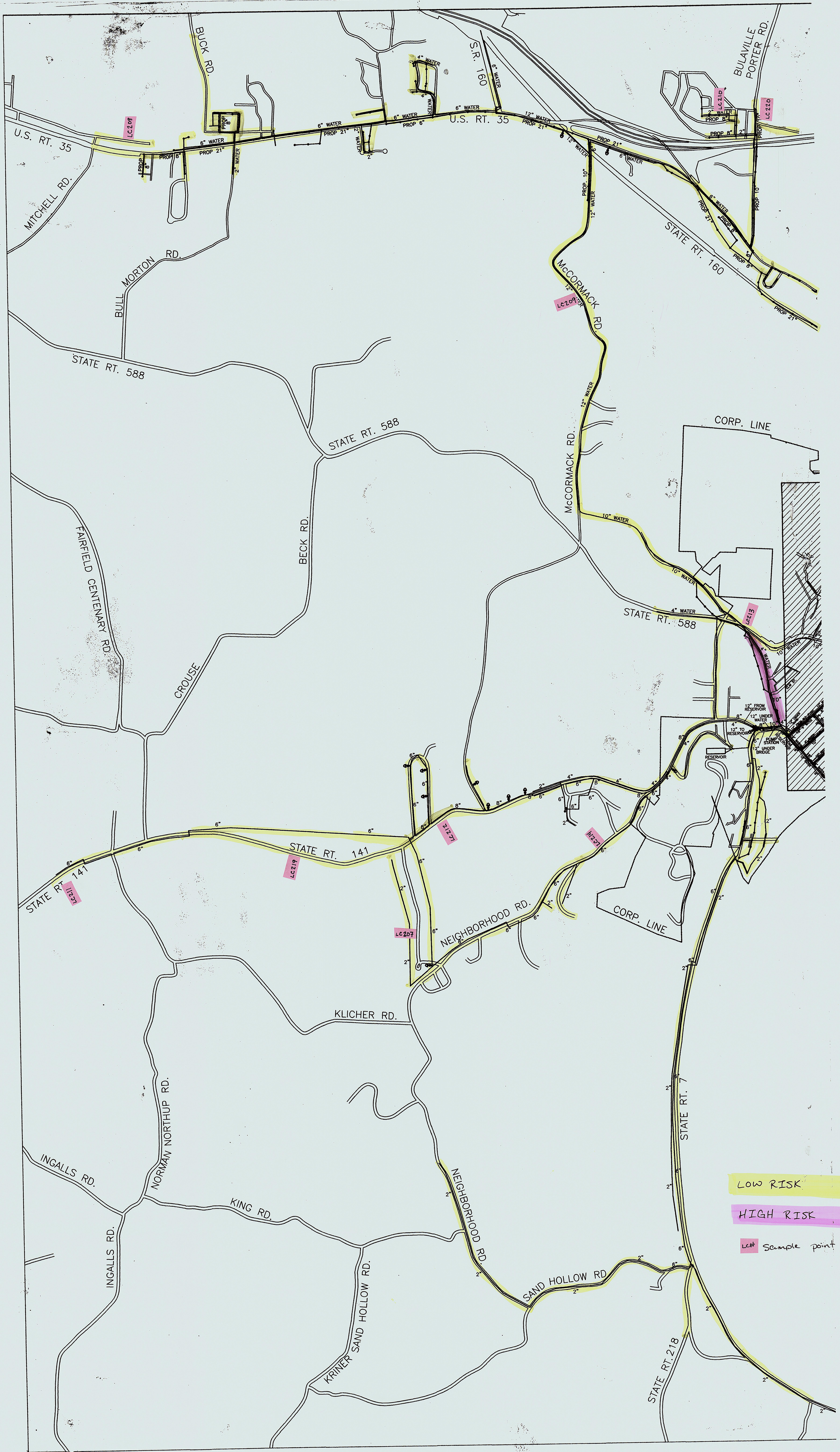
Phone (740) 446-0613 Fax (740) 441-2067

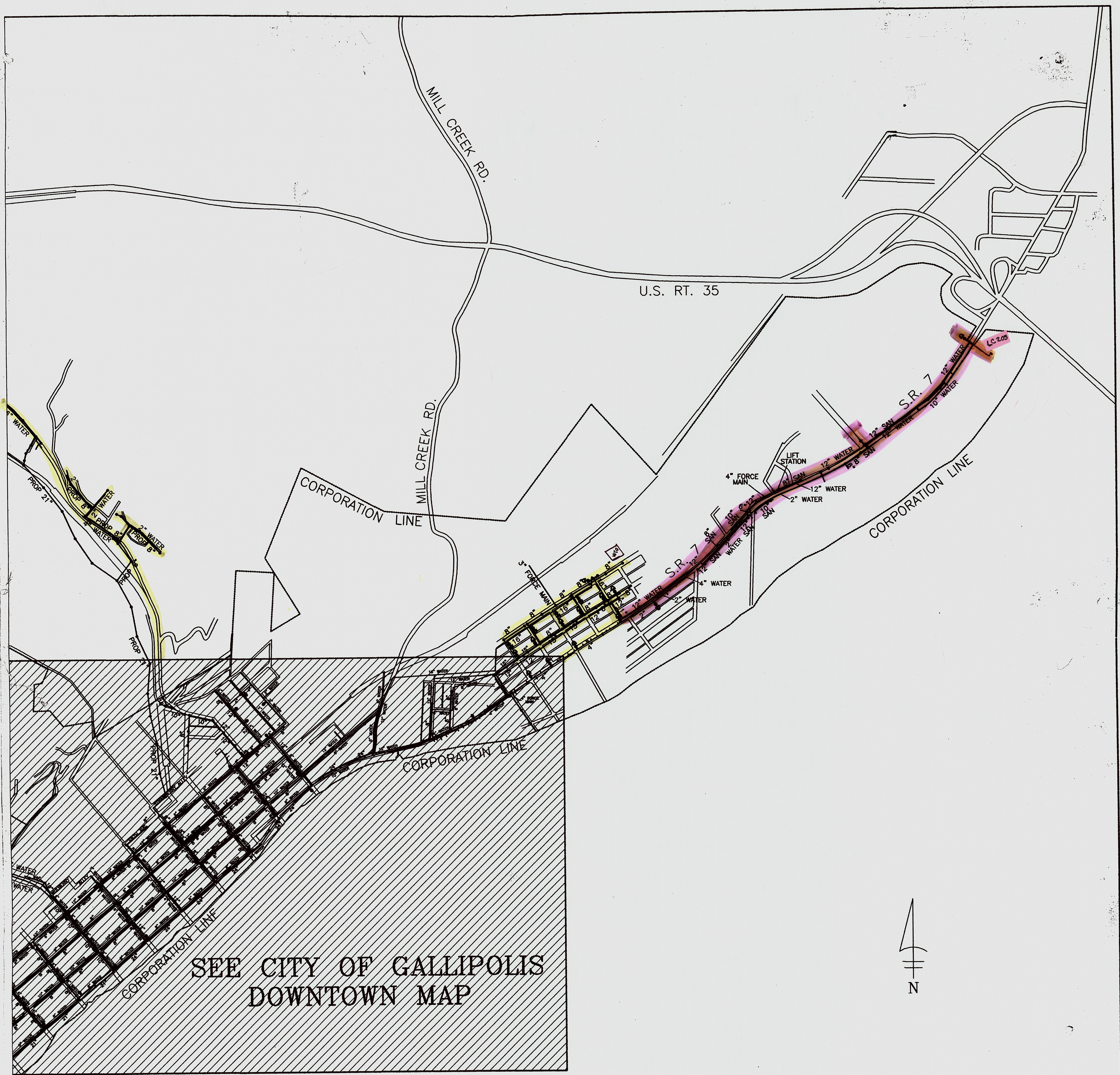
January 25, 2017

The Gallipolis Water System serves both residential and commercial buildings with a vast age range. All of the lead service lines within our system have been replaced with either a galvanized or plastic service line.

Map Explanation:

- The pink shaded areas on the map are considered higher risk areas. This is because the water main is constructed of lead jointed pipe.
- The yellow shaded areas are considered low risk. This is because of the age of the buildings served and the possibility that they may contain some plumbing and/or fixtures within the structures that were installed prior to the 1982 and/or 1998 lead by weight regulations.
- The pink squares labeled LC2## are the lead monitoring points submitted on Lead and Copper Sample ID Spreadsheet. All sites with the exclusion of 727 4th Avenue (Tier 2) are Tier 1 locations.





CITY OF GALLIPOLIS
GALLIPOLIS, OH

**SANITARY SEWER AND WATER LINE
UTILITY MAP**

LEGEND

- CORPORATION LINE
- RIGHT-OF-WAY (ROW)
- SANITARY SEWER
- WATER LINE

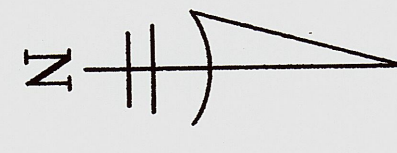
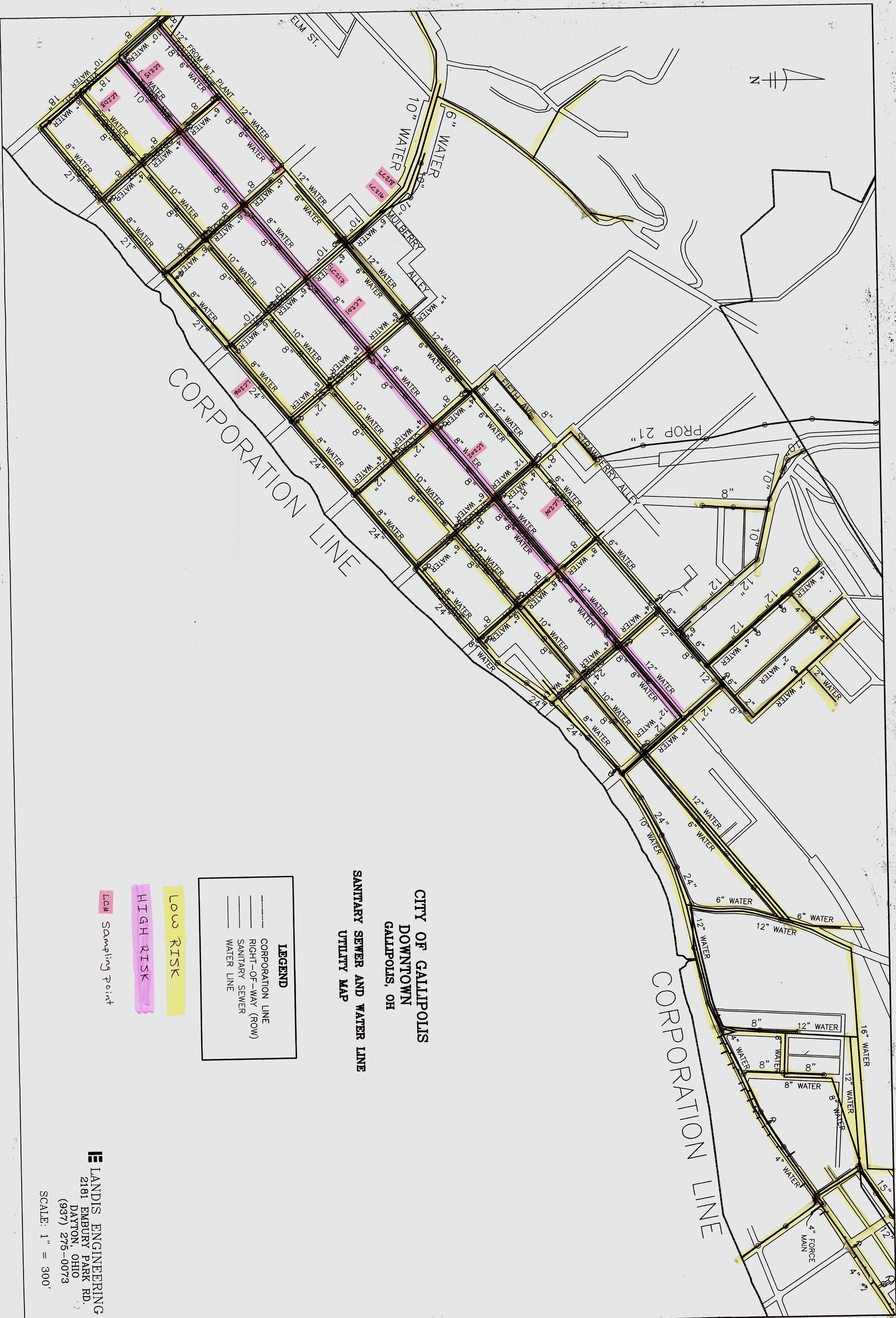
LOW RISK

HIGH RISK

LC# Sample point

LANDIS ENGINEERING
2181 EMBURY PARK RD.
DAYTON, OHIO
(937) 275-0073

SCALE: 1" = 800'



**CITY OF GALLIPOLIS
DOWNTOWN
GALLIPOLIS, OH**

**SANITARY SEWER AND WATER LINE
UTILITY MAP**

LEGEND

- CORPORATION LINE
- RIGHT-OF-WAY (ROW)
- SANITARY SEWER
- WATER LINE

LOW RISK

HIGH RISK

LC# Sampling point

LANDIS ENGINEERING
2181 EMBURY PARK RD.
DAYTON, OHIO
(937) 275-0073

SCALE: 1" = 300'