

RE: Leipsic Village
Report
Drinking Water Program
Putnam County
PWS ID: OH6900612

VILLAGE OF LEIPSIC

RECEIVED

FEB 17 2017

DDAGW - NWDO

February 13, 2017

Ohio EPA
347 N Dunbridge Rd
Bowling Green, OH 43402

Re: Leipsic Lead & Copper Mapping

To Whom It May Concern:

The Village of Leipsic has accounted for all residential and commercial water connections in its system and all original and new water taps have been replaced with plastic service lines. This process was started in the early 1990's by replacing residential and commercial shut-offs with meter pits with the main shut-off inside the pits. At that time, we replaced the service line back to the tap at the main. In that process, we removed lead "goose necks" and replaced with plastic service lines. Our Village has 992 services and 990 have been accounted for. The remaining two will be dug this spring and replaced.


At the same time, our Village purchased new meters and have a card catalog system documenting all residential and commercial upgrades with plastic and a few copper service lines. The copper lines are flare copper with no solder joints. The older buildings in our Village were inspected in January 2017 for the type of service line and plumbing inside the buildings. All the buildings have plastic or galvanized steel water lines. The local school is three years old and has copper plumbing, and is tested yearly for lead & copper.

Buildings in Ohio built prior to 1998 or that use plumbing material or solder manufactured before 1998, may have materials with greater than 8% lead and are at a higher risk of contributing lead to the drinking water than materials manufactured after 1998. In addition, buildings built and plumbing materials manufactured after 2014 were required to have less than 0.25% lead by weight and have the lowest risk for contributing

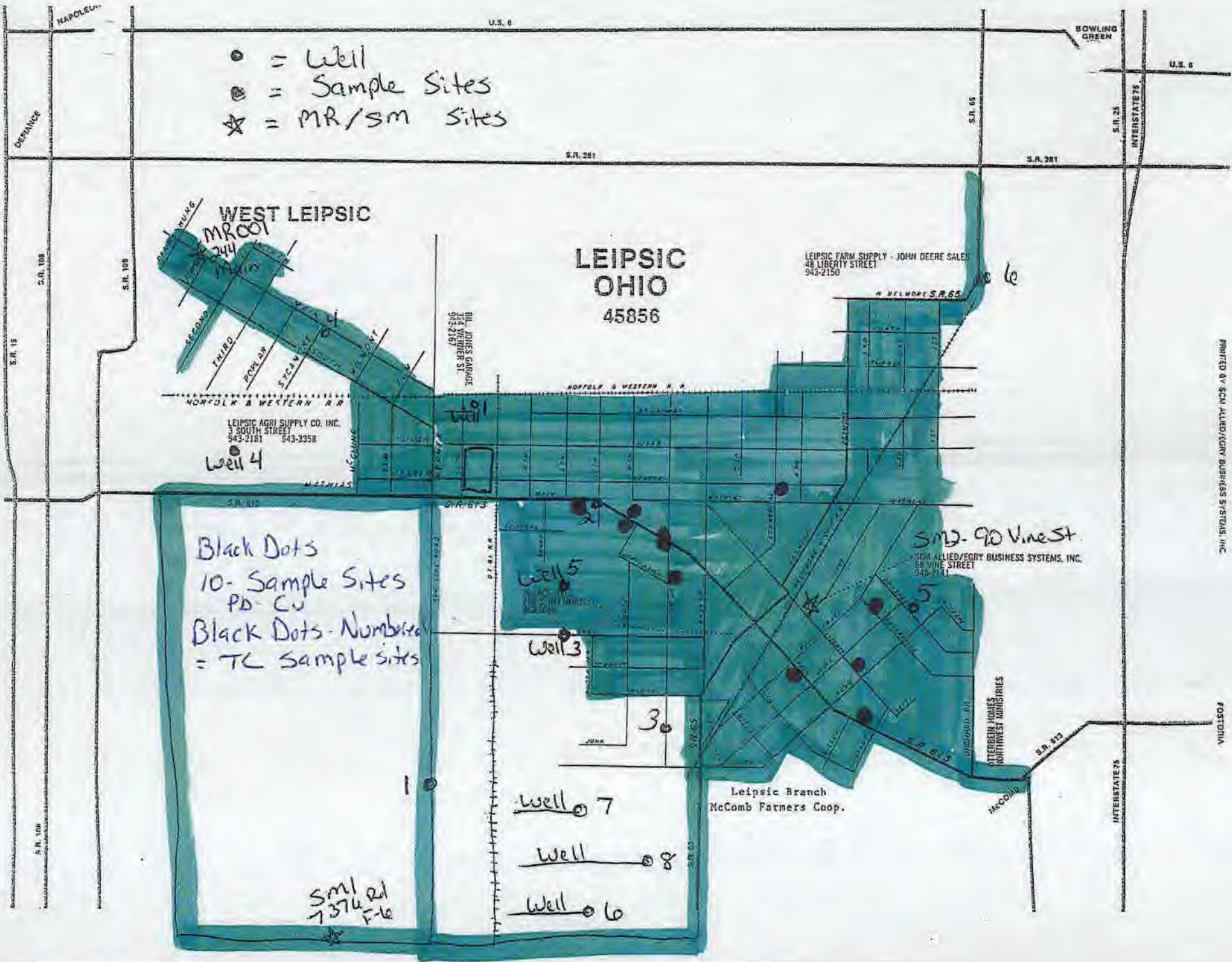
lead to the drinking water. It should be noted however that, although prohibited, some use of leaded solder or leaded components may have occurred after the prohibitions became effective.

If there are any questions, please contact me at 419-615-5842 or email esteingass@live.com.

Sincerely,

A handwritten signature in cursive script that reads "Eric Steingass".

Eric Steingass
Water Superintendent
Village of Leipsic



- = Well
- = Sample Sites
- ★ = MR/SM Sites

Black Dots
 10- Sample Sites
 PD-CU
 Black Dots - Numbered
 = TC Sample sites

**LEIPSIC
 OHIO
 45856**

WEST LEIPSIC

MR001
 244
 SECOND
 THIRD
 PLYMOUTH
 STEVENSON

LEIPSIC AGRI SUPPLY CO. INC.
 3 SOUTH STREET
 943-2181 943-3358

Well 4

Bill JONES GARAGE
 324 VICTOR ST
 943-2181

Well 1

Well 5

Well 3

3

Well 7

Well 8

Well 6

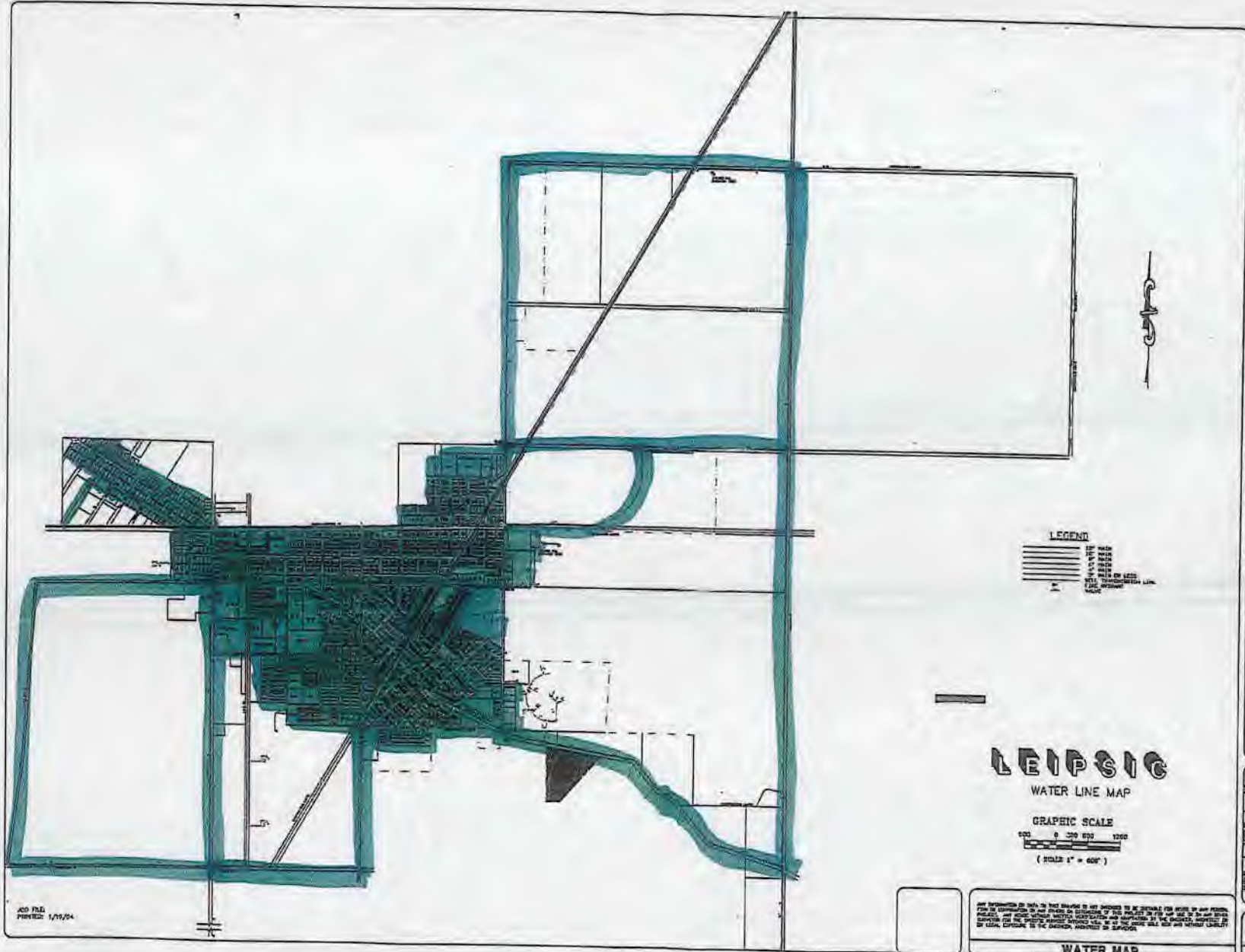
Sml 1374 rd
 File

LEIPSIC FARM SUPPLY - JOHN DEERE SALES
 48 LIBERTY STREET
 943-2150

Sml- 90 Vine St.
 SCM ALLIED/EGRY BUSINESS SYSTEMS, INC.
 68 VINE STREET
 943-2141

Leipsic Branch
 McComb Farmers Coop.

OTTERBEIN HOMES
 NORTHWEST ADMINISTRIES



JOB FILE
PROJECT: 1/19/04

- LEGEND**
- 1" WATER MAIN
 - 2" WATER MAIN
 - 4" WATER MAIN
 - 6" WATER MAIN
 - 8" WATER MAIN
 - 12" WATER MAIN
 - 18" WATER MAIN
 - 24" WATER MAIN
 - 30" WATER MAIN
 - 36" WATER MAIN
 - 42" WATER MAIN
 - 48" WATER MAIN
 - 54" WATER MAIN
 - 60" WATER MAIN
 - 66" WATER MAIN
 - 72" WATER MAIN
 - 78" WATER MAIN
 - 84" WATER MAIN
 - 90" WATER MAIN
 - 96" WATER MAIN
 - 102" WATER MAIN
 - 108" WATER MAIN
 - 114" WATER MAIN
 - 120" WATER MAIN
 - 126" WATER MAIN
 - 132" WATER MAIN
 - 138" WATER MAIN
 - 144" WATER MAIN
 - 150" WATER MAIN
 - 156" WATER MAIN
 - 162" WATER MAIN
 - 168" WATER MAIN
 - 174" WATER MAIN
 - 180" WATER MAIN
 - 186" WATER MAIN
 - 192" WATER MAIN
 - 198" WATER MAIN
 - 204" WATER MAIN
 - 210" WATER MAIN
 - 216" WATER MAIN
 - 222" WATER MAIN
 - 228" WATER MAIN
 - 234" WATER MAIN
 - 240" WATER MAIN
 - 246" WATER MAIN
 - 252" WATER MAIN
 - 258" WATER MAIN
 - 264" WATER MAIN
 - 270" WATER MAIN
 - 276" WATER MAIN
 - 282" WATER MAIN
 - 288" WATER MAIN
 - 294" WATER MAIN
 - 300" WATER MAIN
 - 306" WATER MAIN
 - 312" WATER MAIN
 - 318" WATER MAIN
 - 324" WATER MAIN
 - 330" WATER MAIN
 - 336" WATER MAIN
 - 342" WATER MAIN
 - 348" WATER MAIN
 - 354" WATER MAIN
 - 360" WATER MAIN
 - 366" WATER MAIN
 - 372" WATER MAIN
 - 378" WATER MAIN
 - 384" WATER MAIN
 - 390" WATER MAIN
 - 396" WATER MAIN
 - 402" WATER MAIN
 - 408" WATER MAIN
 - 414" WATER MAIN
 - 420" WATER MAIN
 - 426" WATER MAIN
 - 432" WATER MAIN
 - 438" WATER MAIN
 - 444" WATER MAIN
 - 450" WATER MAIN
 - 456" WATER MAIN
 - 462" WATER MAIN
 - 468" WATER MAIN
 - 474" WATER MAIN
 - 480" WATER MAIN
 - 486" WATER MAIN
 - 492" WATER MAIN
 - 498" WATER MAIN
 - 504" WATER MAIN
 - 510" WATER MAIN
 - 516" WATER MAIN
 - 522" WATER MAIN
 - 528" WATER MAIN
 - 534" WATER MAIN
 - 540" WATER MAIN
 - 546" WATER MAIN
 - 552" WATER MAIN
 - 558" WATER MAIN
 - 564" WATER MAIN
 - 570" WATER MAIN
 - 576" WATER MAIN
 - 582" WATER MAIN
 - 588" WATER MAIN
 - 594" WATER MAIN
 - 600" WATER MAIN
 - 606" WATER MAIN
 - 612" WATER MAIN
 - 618" WATER MAIN
 - 624" WATER MAIN
 - 630" WATER MAIN
 - 636" WATER MAIN
 - 642" WATER MAIN
 - 648" WATER MAIN
 - 654" WATER MAIN
 - 660" WATER MAIN
 - 666" WATER MAIN
 - 672" WATER MAIN
 - 678" WATER MAIN
 - 684" WATER MAIN
 - 690" WATER MAIN
 - 696" WATER MAIN
 - 702" WATER MAIN
 - 708" WATER MAIN
 - 714" WATER MAIN
 - 720" WATER MAIN
 - 726" WATER MAIN
 - 732" WATER MAIN
 - 738" WATER MAIN
 - 744" WATER MAIN
 - 750" WATER MAIN
 - 756" WATER MAIN
 - 762" WATER MAIN
 - 768" WATER MAIN
 - 774" WATER MAIN
 - 780" WATER MAIN
 - 786" WATER MAIN
 - 792" WATER MAIN
 - 798" WATER MAIN
 - 804" WATER MAIN
 - 810" WATER MAIN
 - 816" WATER MAIN
 - 822" WATER MAIN
 - 828" WATER MAIN
 - 834" WATER MAIN
 - 840" WATER MAIN
 - 846" WATER MAIN
 - 852" WATER MAIN
 - 858" WATER MAIN
 - 864" WATER MAIN
 - 870" WATER MAIN
 - 876" WATER MAIN
 - 882" WATER MAIN
 - 888" WATER MAIN
 - 894" WATER MAIN
 - 900" WATER MAIN
 - 906" WATER MAIN
 - 912" WATER MAIN
 - 918" WATER MAIN
 - 924" WATER MAIN
 - 930" WATER MAIN
 - 936" WATER MAIN
 - 942" WATER MAIN
 - 948" WATER MAIN
 - 954" WATER MAIN
 - 960" WATER MAIN
 - 966" WATER MAIN
 - 972" WATER MAIN
 - 978" WATER MAIN
 - 984" WATER MAIN
 - 990" WATER MAIN
 - 996" WATER MAIN
 - 1000" WATER MAIN

LEIPSIC

WATER LINE MAP

GRAPHIC SCALE
 0 200 400 600 800 1000
 (SCALE 1" = 600')

WATER MAP

FOR INFORMATION ONLY: THIS MAP IS NOT DESIGNED TO BE USED FOR ANY PURPOSE OTHER THAN THAT FOR WHICH IT WAS PREPARED. THE USER SHALL BE RESPONSIBLE FOR OBTAINING ALL NECESSARY PERMITS AND APPROVALS FROM THE APPROPRIATE AGENCIES AND AUTHORITIES. THE USER SHALL BE RESPONSIBLE FOR OBTAINING ALL NECESSARY PERMITS AND APPROVALS FROM THE APPROPRIATE AGENCIES AND AUTHORITIES. THE USER SHALL BE RESPONSIBLE FOR OBTAINING ALL NECESSARY PERMITS AND APPROVALS FROM THE APPROPRIATE AGENCIES AND AUTHORITIES.



POGGEMEYER DESIGN GROUP, INC.
 ENGINEERS ARCHITECTS
 10000 W. CENTER ROAD
 CLEVELAND, OHIO 44130

DATE	BY	REVISION

1/2