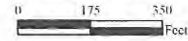


Village of Amanda Water Distribution Map

Village of Amanda Addresses Fairfield County, Ohio



January 24, 2017



data map: Amanda Village Address.mxd 1/24/2017

LEGEND

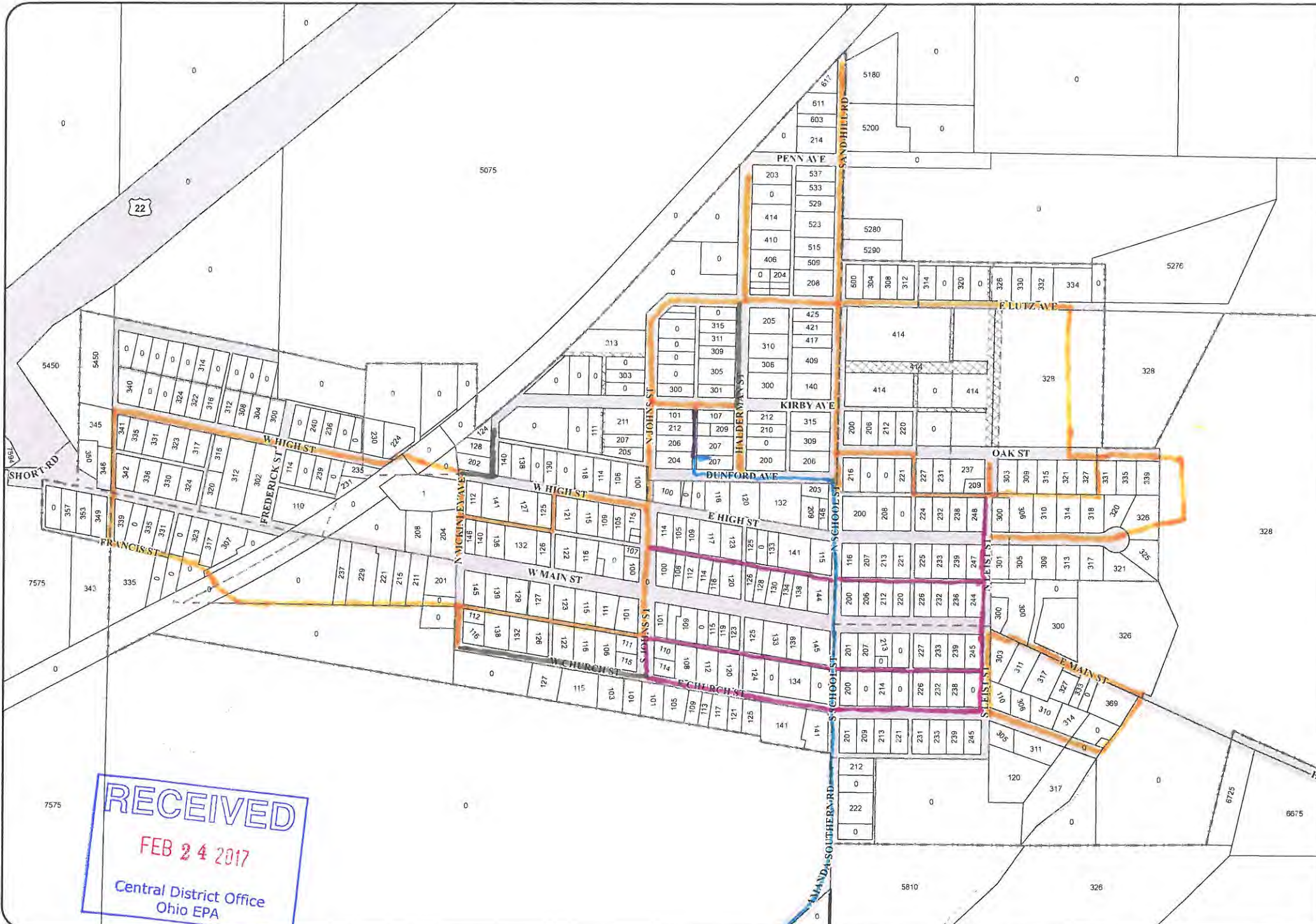
- Parcel Lines
- - - Subdivision Boundary
- - - Corporation Boundary
- ▨ Vacated Roads
- GIS ROW
- Railroads
- Streams



Disclaimer
 Village of Amanda, Ohio, and Fairfield County, Ohio, neither the Village nor the County, nor any of their employees, agents, or representatives, make any warranty, express or implied, as to the accuracy, completeness, or reliability of the information contained herein. The information is provided for informational purposes only and should not be used for any other purpose. The user assumes all liability for any use of the information. The Village and County are not responsible for any errors or omissions in this map. The Village and County are not responsible for any damages, including consequential damages, arising from the use of this map. The Village and County are not responsible for any actions taken based on the information contained herein. The Village and County are not responsible for any actions taken based on the information contained herein.

Jon A. Stoker, Jr.

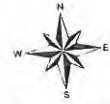
Fairfield County GIS
 Updated 1/24/17




RECEIVED
 FEB 24 2017
 Central District Office
 Ohio EPA

Village Side

Village of Amanda Addresses Fairfield County, Ohio



January 24, 2017



data.mps Amanda_Village_Address.mxd 1/24/2017

LEGEND

- Parcel Lines
- Subdivision Boundary
- Corporation Boundary
- Vacated Roads
- GIS ROW
- Railroads
- Streams

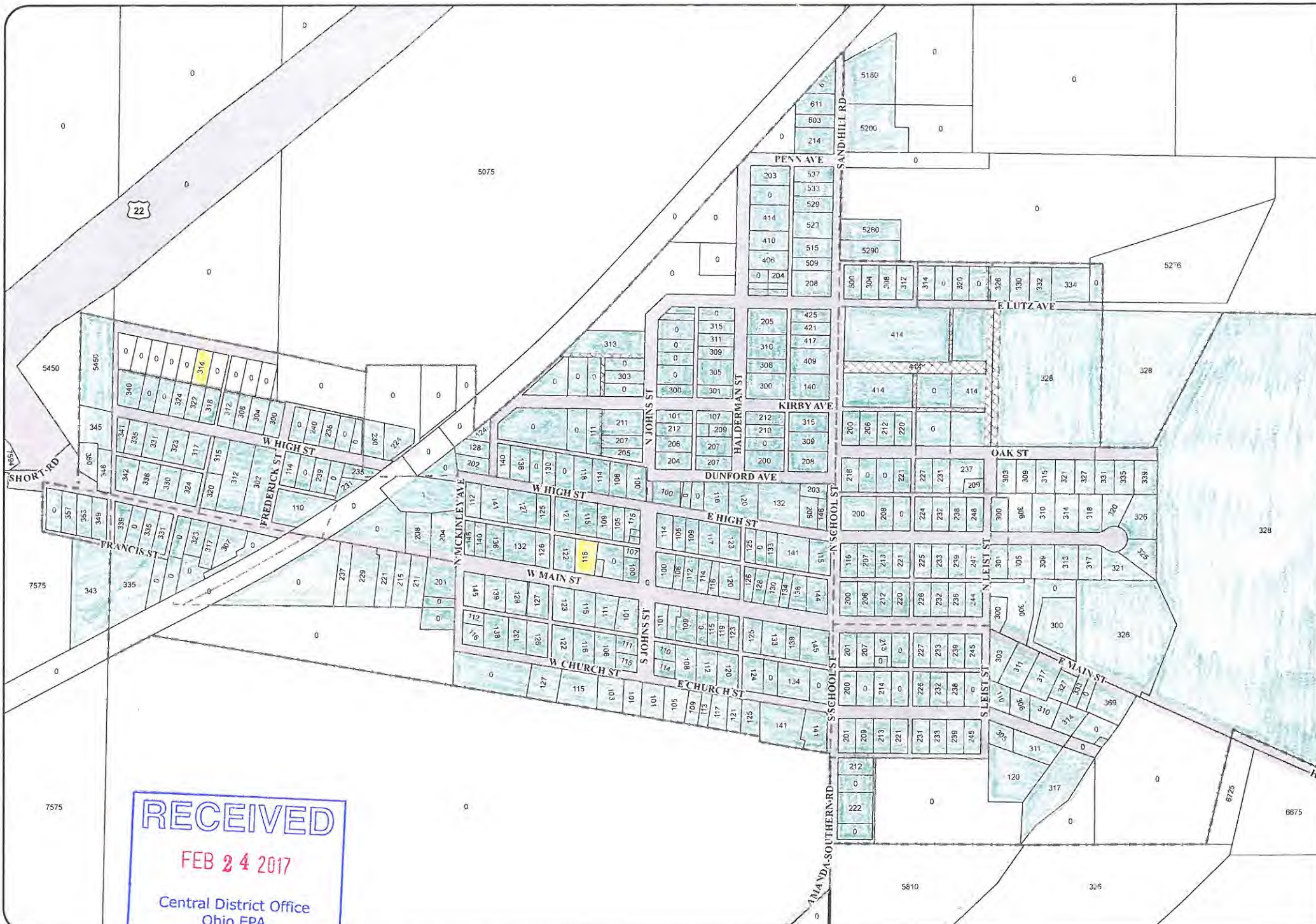
Disclaimer

All data is provided for general information only. The user assumes all responsibility for the use of this information. The user agrees to hold the Village of Amanda harmless for any and all consequences arising from the use of this information. The user agrees to hold the Village of Amanda harmless for any and all consequences arising from the use of this information.

Tom A. Stator, Jr.

Fairfield County GIS
Established 1998

RECEIVED
FEB 24 2017
Central District Office
Ohio EPA



Entity: Village of Amanda
Doc Type: Report
Doc Subtype: NA
Program: Drinking Water
County: Fairfield
Secondary ID: OH030012