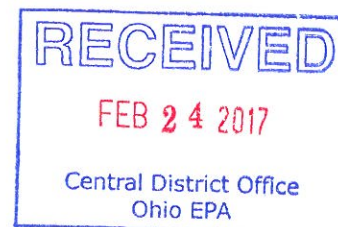


A Narrative Description of the Village of Granville, Ohio Water Distribution System, in regards to lead service lines

- The Village of Granville currently has 1670 service connections of various sizes from ¾" to 8" diameter.
- There are no known lead service lines in the Village of Granville's Water Distribution System, not on the Village's side (corp. stop to curb stop) or the customer's side of the service line (curb stop to building).
- Customer service lines on the Village's side are either galvanized iron, K-copper, cast iron, ductile iron, or C900 PVC.
- Customer service lines on the Customer's side are either galvanized iron, K-copper, plastic (200 psi) tubing, cast iron, ductile iron, or C900 PVC.
- No lead piping is known to exist in the Village of Granville's Water Distribution System.
- Customers served by Granville's Distribution System are identified on the map of the distribution system.
- Customers with buildings built before 1998 are color-coded brown and are the most likely to have leaded solder or plumbing fixtures containing lead.
- Customers with buildings built between 1998 and 2014 are color coded red and are less likely to have lead solder or plumbing fixtures containing lead than houses built before 1998.
- Customer with buildings built after 2014 are color coded blue and are least likely to have leaded solder or plumbing fixtures containing lead.

Village of Granville, PWS # 4500612

2/22/17



RECEIVED
 FEB 24 2017
 Central District Office
 Ohio EPA

EPA Mapping - Central Area 1

Legend

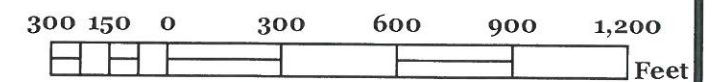
- Structures Built Before 1998
- Structures Built Between 1998-2014
- Structures Built After 2014

Water Lines

- Ex Waterline Burg
- Ex Waterline Burg @ 200 (1)
- Ex Waterline Erinwood
- Ex Waterline Erinwood @ 200
- Ex Waterline Static
- Ex Waterline Static @ 200 (1)
- Ex Waterline Welsh
- Ex Waterline Welsh @ 200 (1)

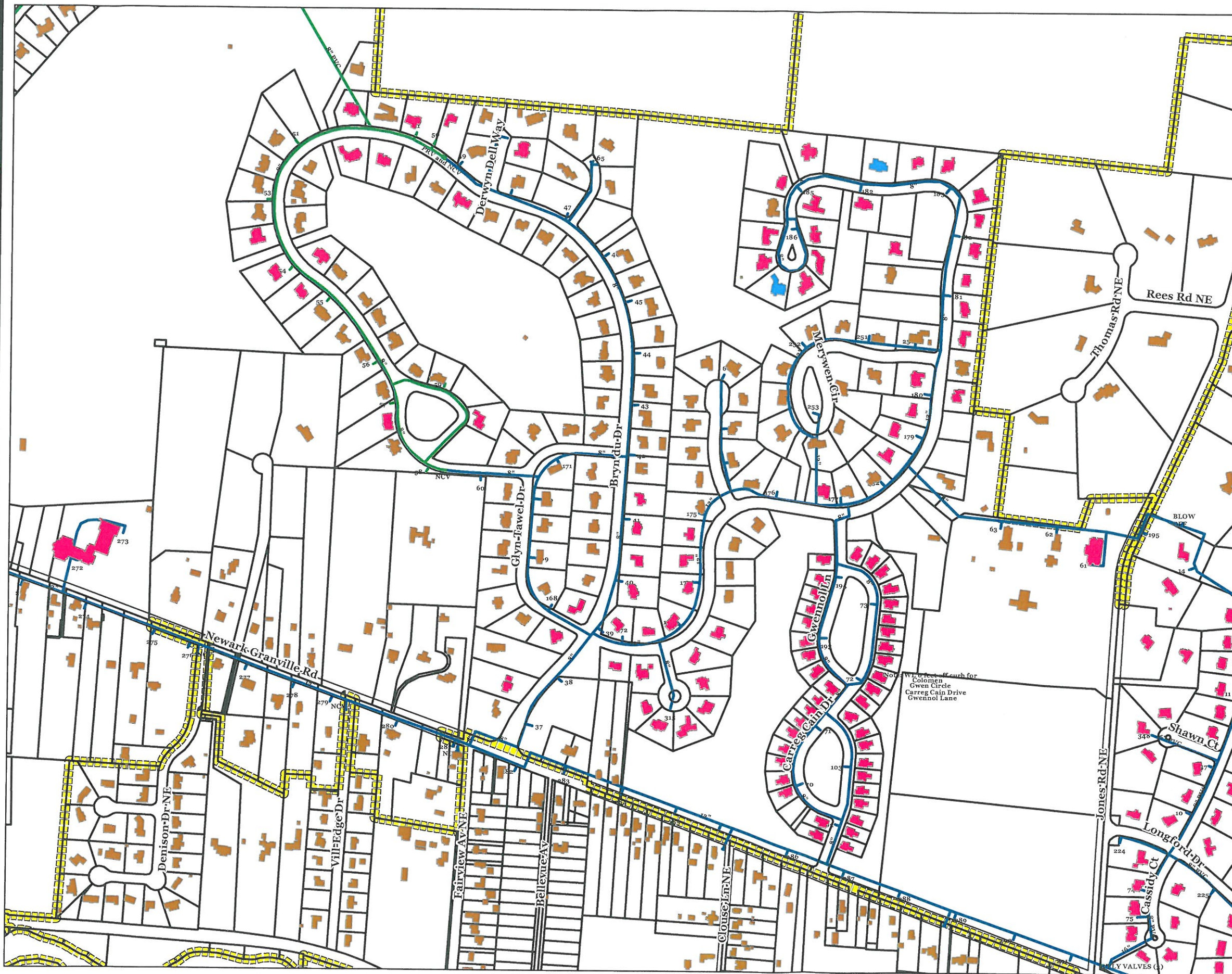
Parcels

Granville Village Boundary



Disclaimer: This map was created by the Village of Granville from automated files and other sources of information obtained from the Licking County Engineer's Office and from various other sources. All of this data was gathered for the sole use of the Village of Granville. No warranties express or implied are made by the Village of Granville or its officers or employees for any of the information contained on or set forth on this map, and those who use this map do so at their own risk.

February 2017





EPA Mapping - Central Area 2

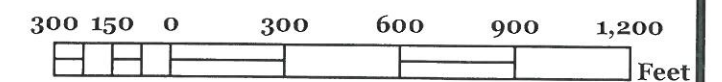
Legend

- Structures Built Before 1998
- Structures Built Between 1998-2014
- Structures Built After 2014

Water Lines

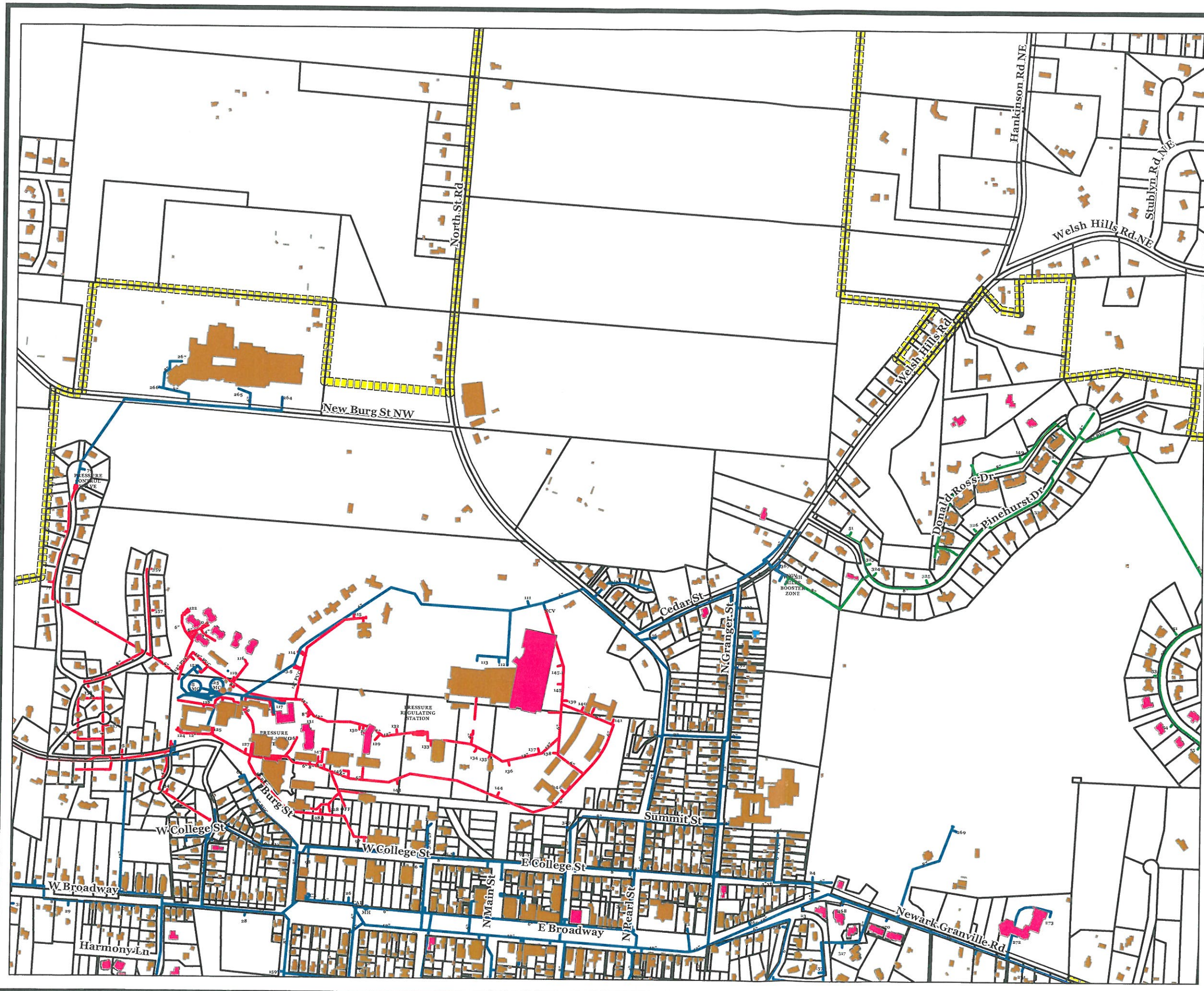
- Ex Waterline Burg
- Ex Waterline Burg @ 200 (1)
- Ex Waterline Erinwood
- Ex Waterline Erinwood @ 200
- Ex Waterline Static
- Ex Waterline Static @ 200 (1)
- Ex Waterline Welsh
- Ex Waterline Welsh @ 200 (1)

- Parcels
- Granville Village Boundary



Disclaimer: This map was created by the Village of Granville from automated files and other sources of information obtained from the Licking County Engineer's Office and from various other sources. All of this data was gathered for the sole use of the Village of Granville. No warranties express or implied are made by the Village of Granville or its officers or employees for any of the information contained on or set forth on this map, and those who use this map do so at their own risk.

February 2017



EPA Mapping - North Central Area

Legend

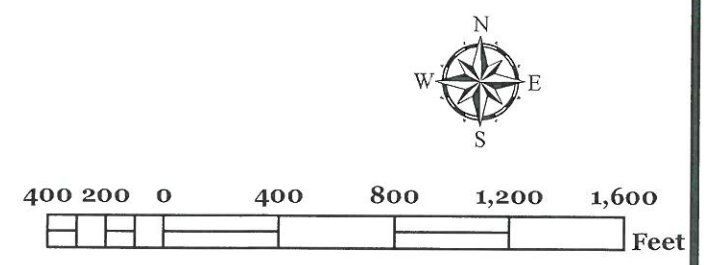
- Structures Built Before 1998
- Structures Built Between 1998-2014
- Structures Built After 2014

Water Lines

- Ex Waterline Burg
- Ex Waterline Burg @ 200 (1)
- Ex Waterline Erinwood
- Ex Waterline Erinwood @ 200
- Ex Waterline Static
- Ex Waterline Static @ 200 (1)
- Ex Waterline Welsh
- Ex Waterline Welsh @ 200 (1)

Parcels

Granville Village Boundary



Disclaimer: This map was created by the Village of Granville from automated files and other sources of information obtained from the Licking County Engineer's Office and from various other sources. All of this data was gathered for the sole use of the Village of Granville. No warranties express or implied are made by the Village of Granville or its officers or employees for any of the information contained on or set forth on this map, and those who use this map do so at their own risk.


February 2017



EPA Mapping - Northeastern Area

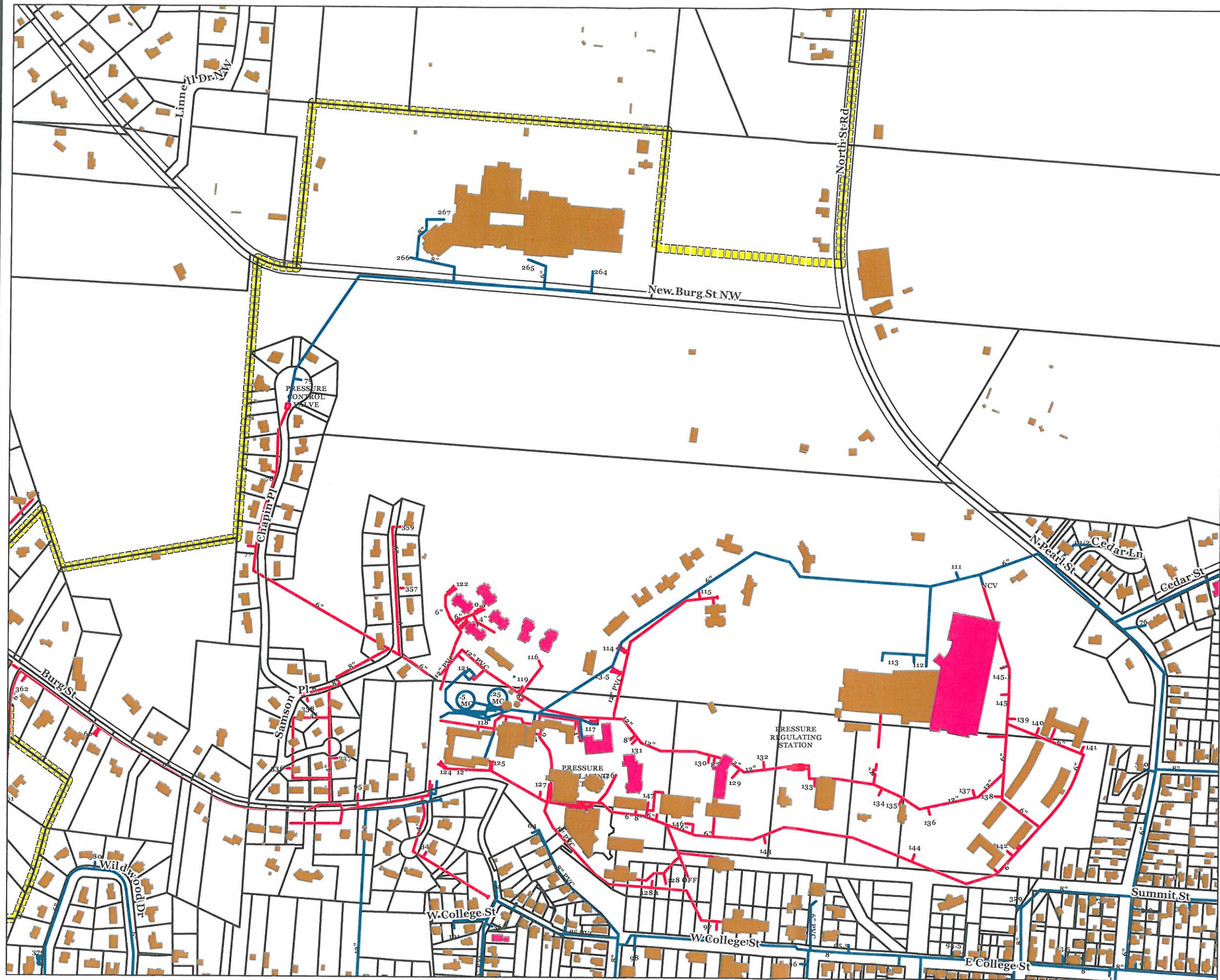
Legend

- Structures Built Before 1998
- Structures Built Between 1998-2014
- Structures Built After 2014
- Water Lines**
- Ex Waterline Burg
- Ex Waterline Burg @ 200 (1)
- Ex Waterline Erinwood
- Ex Waterline Erinwood @ 200
- Ex Waterline Static
- Ex Waterline Static @ 200 (1)
- Ex Waterline Welsh
- Ex Waterline Welsh @ 200 (1)
- Parcels
- Granville Village Boundary



Disclaimer: This map was created by the Village of Granville from automated files and other sources of information obtained from the Licking County Engineer's Office and from various other sources. All of this data was gathered for the sole use of the Village of Granville. No warranties express or implied are made by the Village of Granville or its officers or employees for any of the information contained on or set forth on this map, and those who use this map do so at their own risk.

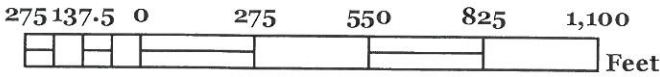
February 2017



EPA Mapping - Northern Area

Legend

- Structures Built Before 1998
- Structures Built Between 1998-2014
- Structures Built After 2014
- Water Lines
 - Ex Waterline Burg
 - Ex Waterline Burg @ 200 (1)
 - Ex Waterline Erinwood
 - Ex Waterline Erinwood @ 200
 - Ex Waterline Static
 - Ex Waterline Static @ 200 (1)
 - Ex Waterline Welsh
 - Ex Waterline Welsh @ 200 (1)
- Parcels
- Granville Village Boundary



Disclaimer: This map was created by the Village of Granville from automated files and other sources of information obtained from the Licking County Engineer's Office and from various other sources. All of this data was gathered for the sole use of the Village of Granville. No warranties express or implied are made by the Village of Granville or its officers or employees for any of the information contained on or set forth on this map, and those who use this map do so at their own risk.

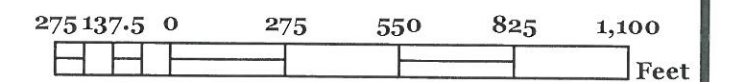
February 2017



EPA Mapping - South Central Area

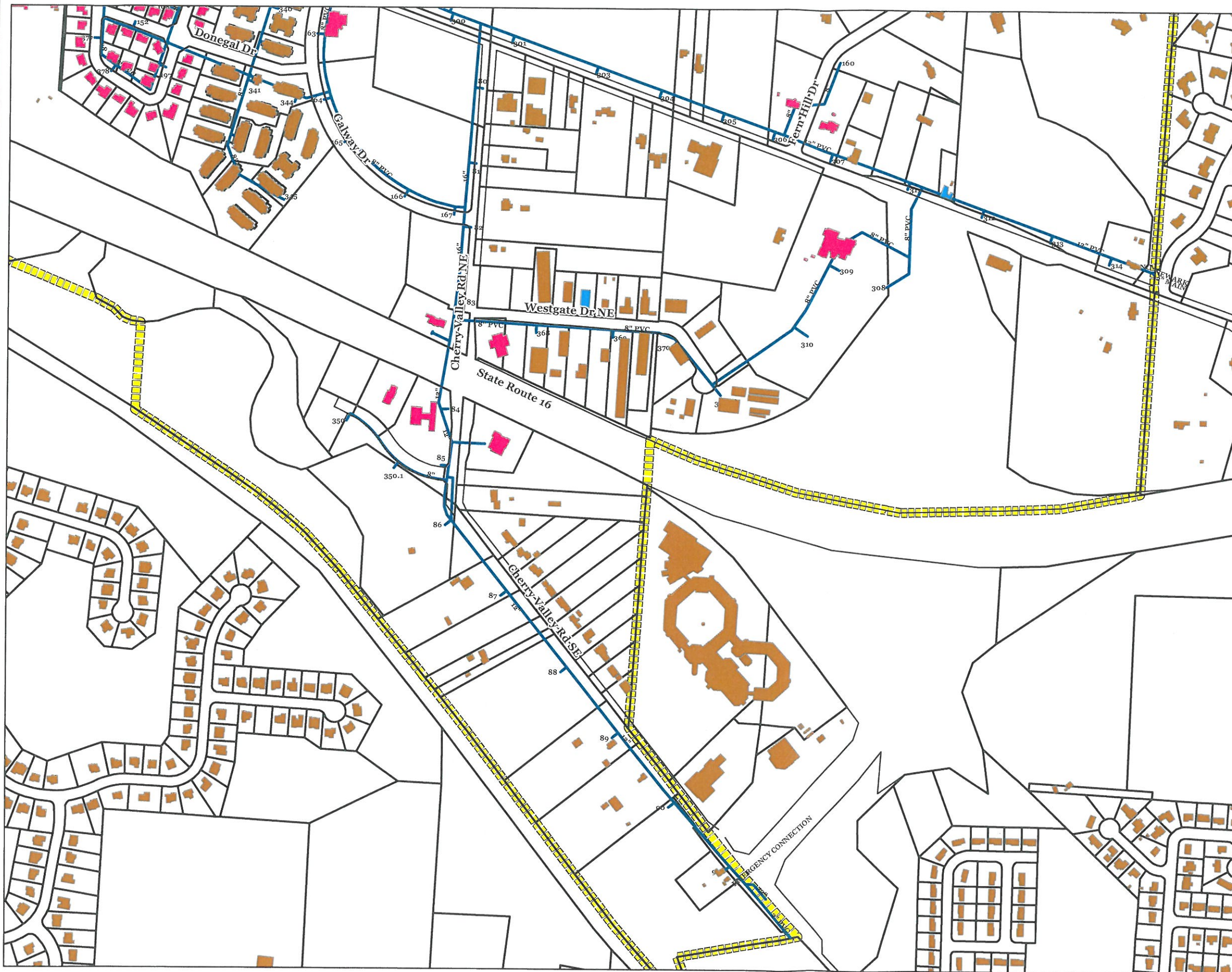
Legend

- Structures Built Before 1998
- Structures Built Between 1998-2014
- Structures Built After 2014
- Water Lines**
- Ex Waterline Burg
- Ex Waterline Burg @ 200 (1)
- Ex Waterline Erinwood
- Ex Waterline Erinwood @ 200
- Ex Waterline Static
- Ex Waterline Static @ 200 (1)
- Ex Waterline Welsh
- Ex Waterline Welsh @ 200 (1)
- Parcels
- Granville Village Boundary



Disclaimer: This map was created by the Village of Granville from automated files and other sources of information obtained from the Licking County Engineer's Office and from various other sources. All of this data was gathered for the sole use of the Village of Granville. No warranties express or implied are made by the Village of Granville or its officers or employees for any of the information contained on or set forth on this map, and those who use this map do so at their own risk.

February 2017



EPA Mapping - Southeastern Area

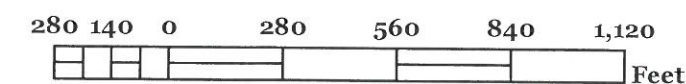
Legend

- Structures Built Before 1998
- Structures Built Between 1998-2014
- Structures Built After 2014

Water Lines

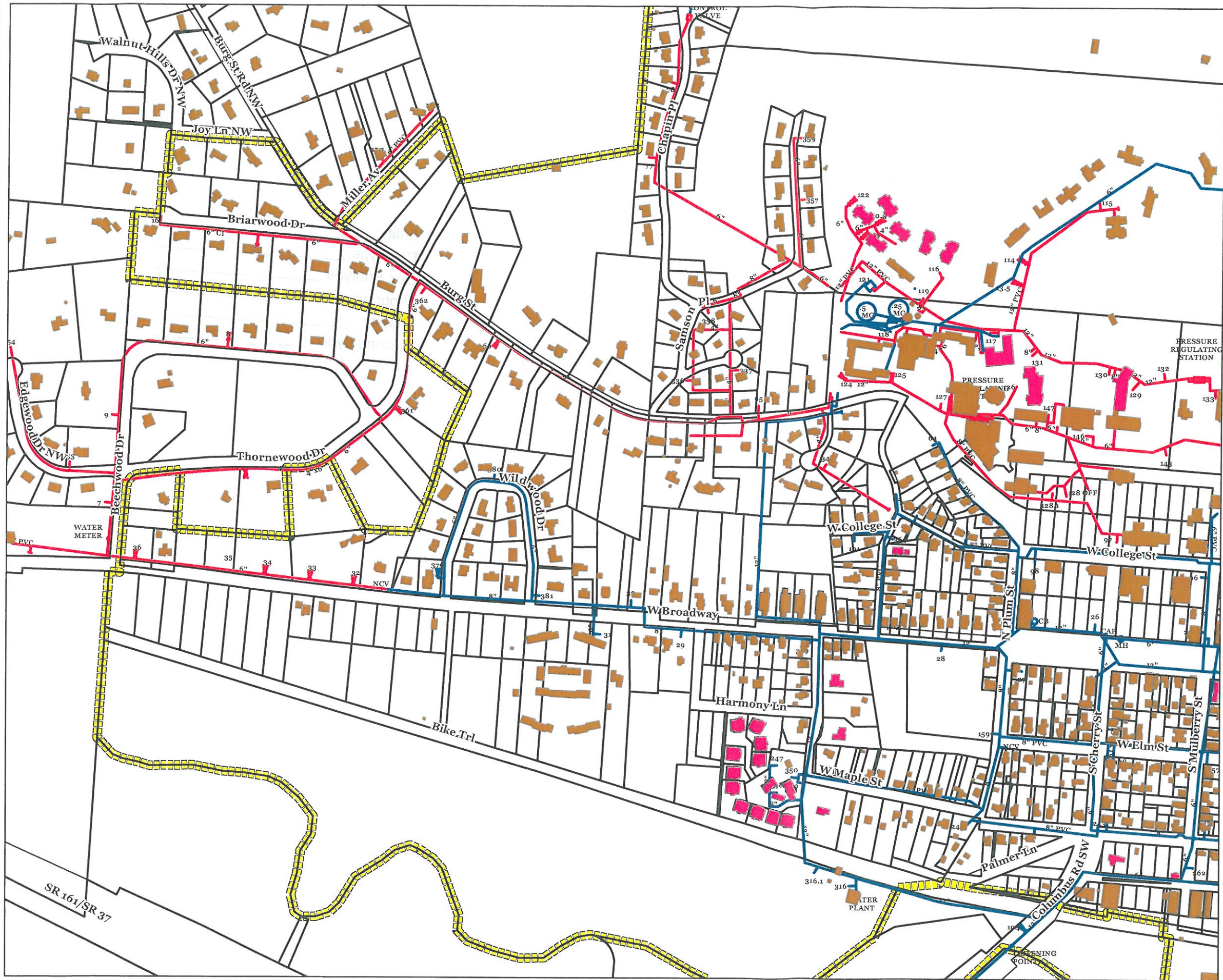
- Ex Waterline Burg
- Ex Waterline Burg @ 200 (1)
- Ex Waterline Erinwood
- Ex Waterline Erinwood @ 200
- Ex Waterline Static
- Ex Waterline Static @ 200 (1)
- Ex Waterline Welsh
- Ex Waterline Welsh @ 200 (1)

- Parcels
- Granville Village Boundary



Disclaimer: This map was created by the Village of Granville from automated files and other sources of information obtained from the Licking County Engineer's Office and from various other sources. All of this data was gathered for the sole use of the Village of Granville. No warranties express or implied are made by the Village of Granville or its officers or employees for any of the information contained on or set forth on this map, and those who use this map do so at their own risk.

February 2017



EPA Mapping - Western Area

Legend

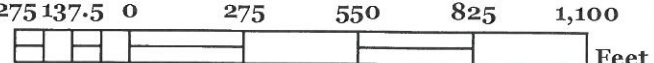
- Structures Built Before 1998
- Structures Built Between 1998-2014
- Structures Built After 2014

Water Lines

- Ex Waterline Burg
- Ex Waterline Burg @ 200 (1)
- Ex Waterline Erinwood
- Ex Waterline Erinwood @ 200
- Ex Waterline Static
- Ex Waterline Static @ 200 (1)
- Ex Waterline Welsh
- Ex Waterline Welsh @ 200 (1)

Parcels

Granville Village Boundary



Disclaimer: This map was created by the Village of Granville from automated files and other sources of information obtained from the Licking County Engineer's Office and from various other sources. All of this data was gathered for the sole use of the Village of Granville. No warranties express or implied are made by the Village of Granville or its officers or employees for any of the information contained on or set forth on this map, and those who use this map do so at their own risk.

Entity: Village of Granville
Doc Type: Report
Doc Subtype: _____
Program: DW
County: Licking
Secondary ID: 0114500612