

**VERIFICATION FORM FOR COMMUNITY PUBLIC WATER SYSTEMS  
CLAIMING NO LEAD SERVICE LINES**

2017 FEB 28 AM 10:31

The owner or operator of all community public water systems must identify and map areas of their distribution system that are known or are likely to contain lead service lines. Systems must submit a copy of the applicable map to the Ohio Department of Health and the Ohio Department of Job and Family Services. Systems must also submit a report to the director containing at least both of the following: (1) The applicable map with narrative, and (2) A list of sampling locations used to collect samples as required by Ohio Revised Code (ORC) Section 6109.121 and any rules adopted thereunder, including contact information for the owner and occupant of each sampling site.

Should a water system determine no lead service lines exist in their distribution system, they must provide information stating they reviewed, at the minimum, historical permit records and local ordinances, distribution maintenance records and information pertaining to installation dates or materials for all services lines. This information must be verified below.

I HEREBY CERTIFY THAT THE FOLLOWING METHOD(S) WERE USED TO DETERMINE NO LEAD SERVICE LINES EXIST IN THIS WATER SYSTEM'S DISTRIBUTION SYSTEM, AS REQUIRED BY ORC 6109.121(F):

LEAD SERVICE LINE VERIFICATION
<p><b>This PWS states they have no lead service lines and has reviewed the following information (select one or more of the following):</b></p> <ul style="list-style-type: none"><li><input checked="" type="checkbox"/> Historical permit records and/or local ordinances</li><li><input checked="" type="checkbox"/> Distribution maintenance records (i.e. meter replacement, waterline break repairs)</li><li><input checked="" type="checkbox"/> Information pertaining to installation dates for all service lines (i.e. after 1986 when lead services lines were banned)</li><li><input type="checkbox"/> Service line material of all service lines is known (i.e. all service lines are known to be PVC)</li></ul>

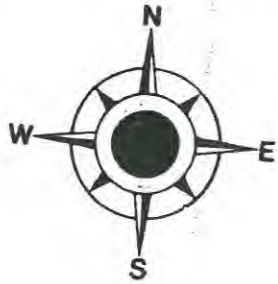
Brandon Jones                      2-22-17  
Signature of Responsible Person      Date

Brandon Jones Superintendent  
Printed Name and Title of Responsible Person

PWS NAME: Manchester Water  
PWS ID: OH 100112  
COUNTY: Adams

<b>For Ohio EPA use only:</b> Date Verification Rec'd: _____
---

# MANCHESTER



\* Sarah these are Service Lines that I have come across \*

SPRIGG TWP.

MANCHESTER TWP.

MONROE TWP.  
Island Creek

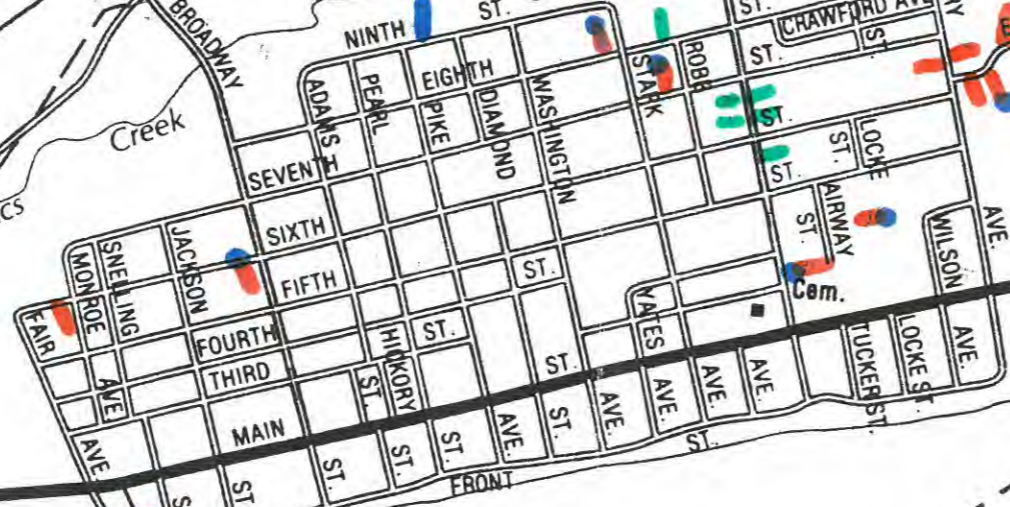
Island Creek Boat Ramp





Manchester Island No. 2

OHIO RIVER

KENTUCKY

Manchester E.S. & H.S.



-  Copper Service Lines
-  Cu/Pb Monitoring Sites (All Cu Service Lines)
-  Galvanized Service Lines
-  Plastic Tubing Service Lines