







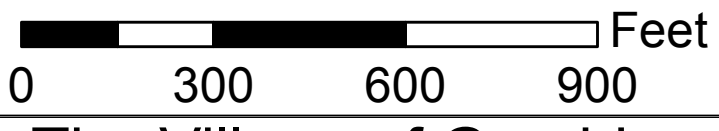


Water Service	YearBuilt
 No Lead	 Unknown
 Lead Meter to House	 1827-1998
Kenyon College Buildings	 1999-2014
Built	 1827-1998
 1999-2014	
 Corp. Limit	

Non-shaded parcels within corporate limits are Kenyon College

	
The Village of Gambier PWS# 4200403 2017 Lead Mapping	
1 inch = 300 feet DWN: APM CKD: BPC Date: 3/1/2017	Job No. 17-009
	1 of 1

The Village of Gambier
March 2017
Lead Mapping

The Village of Gambier sent out a survey to all Gambier Residents on January 27, 2017, to date we have gotten approximately 50% returned. The Village also used the documentation we had from water leak repairs and pit meter installations over the last 20 years. We will continue to document information as we receive it and update the data and mapping. At the time of submitting our information we have identified 3 lead service lines in the Village of Gambier.

The Village of Gambier had one of our Maintenance Employees and Kenyon College Plumber conducted surveys of all Kenyon owned buildings at the end of January and early February. No lead service lines or plumbing inside the buildings were identified.

The Village of Gambier is providing a spreadsheet with all current data.

The Village of Gambier water System is made of plastic and ductile iron main line pipes. The Village of Gambier service lines are made up of plastic and copper.

Gambier Resident service lines are made up of plastic, copper, galvanized steel and 3 lead customer side service lines have been identified.

Suzanne Hopkins
Village Administrator
The Village of Gambier
PWS# 4200403