

RE: Kenton City
Report
Drinking Water Program
Hardin County
PWS ID: OH3300612

**CITY OF KENTON
WATER TREATMENT PLANT
501 WATERWORKS DRIVE
KENTON, OHIO 43326
419-673-0175**

RECEIVED

MAR 03 2017

DDAGW - NWDO

PWS# OH3300612

**LEAD SERVICE LINE;
Mapping Statement**

Contained within the solid yellow area of the LSL map is all known and/or strongly suspected areas of the water distribution system for the City of Kenton that are likely to contain lead service lines.

The SMP ID sampling sites are all within the solid yellow area of the LSL map so as to create a sampling pool of all Tier 1 sites.

This information is based on the following parameters:

1. Interviews with past and present water distribution employees and the information they provided about excavation projects.
2. Physical and visual information of materials found during excavations.
3. Service journal kept for the purpose of assisting employees on key stop information at properties (journal was started and available, but not complete.)

Also contained within all shaded borders, (solid yellow and green with yellow stripe) are components that are likely to have lead content.

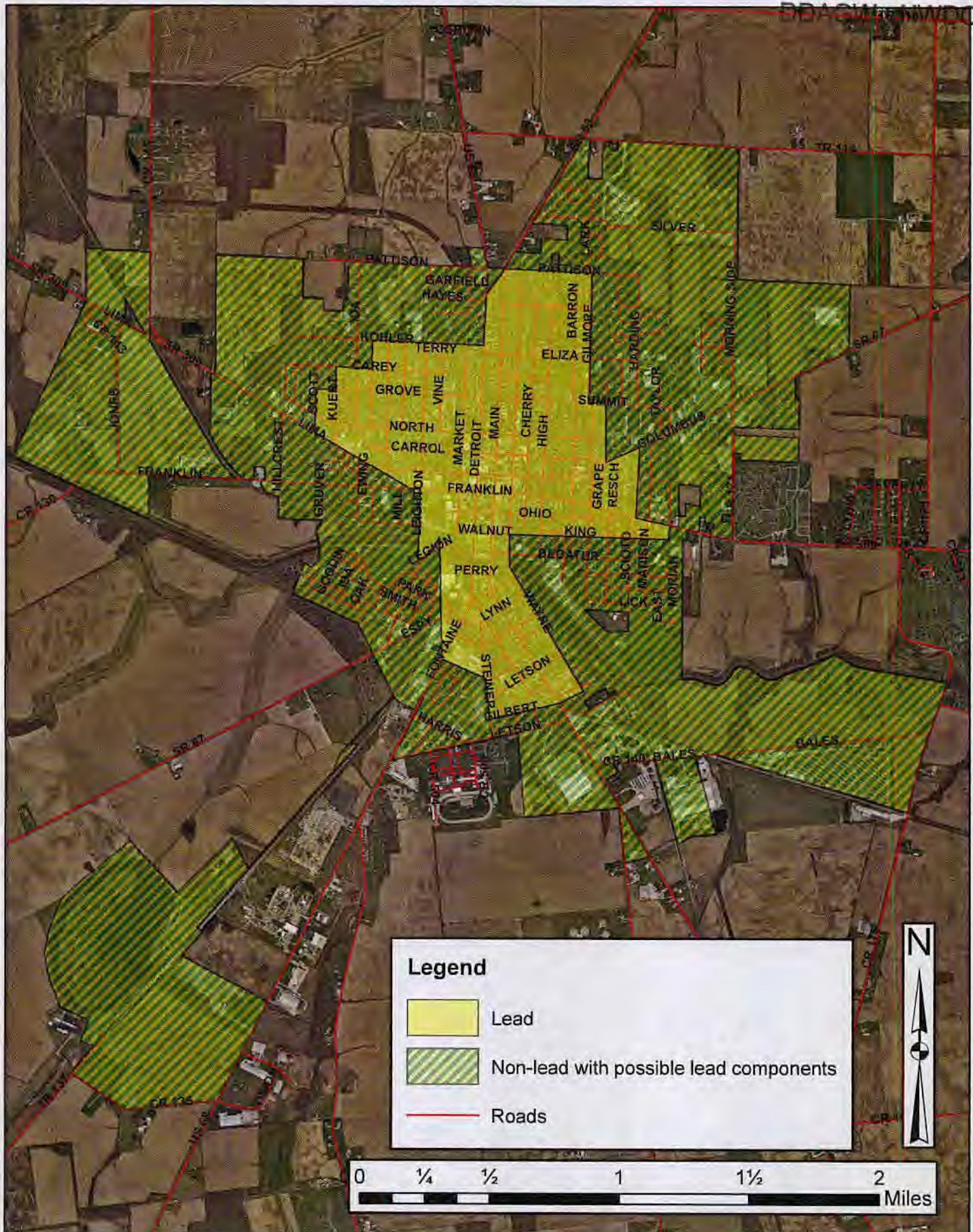
Dale Albert
City of Kenton
Water Superintendent

Document dated
3-2-2017




City of Kenton Lead Mapping

RECEIVED

MAR 03 2017



Legend

-  Lead
-  Non-lead with possible lead components
-  Roads

