


## VERIFICATION FORM FOR COMMUNITY PUBLIC WATER SYSTEMS CLAIMING NO LEAD SERVICE LINES

The owner or operator of all community public water systems must identify and map areas of their distribution system that are known or are likely to contain lead service lines. Systems must submit a copy of the applicable map to the Ohio Department of Health and the Ohio Department of Job and Family Services. Systems must also submit a report to the director containing at least both of the following: (1) The applicable map with narrative, and (2) A list of sampling locations used to collect samples as required by Ohio Revised Code (ORC) Section 6109.121 and any rules adopted thereunder, including contact information for the owner and occupant of each sampling site.

Should a water system determine no lead service lines exist in their distribution system, they must provide information stating they reviewed, at the minimum, historical permit records and local ordinances, distribution maintenance records and information pertaining to installation dates or materials for all services lines. This information must be verified below.

I HEREBY CERTIFY THAT THE FOLLOWING METHOD(S) WERE USED TO DETERMINE NO LEAD SERVICE LINES EXIST IN THIS WATER SYSTEM'S DISTRIBUTION SYSTEM, AS REQUIRED BY ORC 6109.121(F):

<b>LEAD SERVICE LINE VERIFICATION</b>
<p><b>This PWS states they have no lead service lines and has reviewed the following information (select one or more of the following):</b></p> <ul style="list-style-type: none"> <li><input type="checkbox"/> Historical permit records and/or local ordinances</li> <li><input checked="" type="checkbox"/> Distribution maintenance records (i.e. meter replacement, waterline break repairs)</li> <li><input type="checkbox"/> Information pertaining to installation dates for all service lines (i.e. after 1986 when lead services lines were banned)</li> <li><input checked="" type="checkbox"/> Service line material of all service lines is known (i.e. all service lines are known to be PVC)</li> </ul>


3-1-17

Signature of Responsible Person Date

ERIC RITCHIE - OPERATOR  
Printed Name and Title of Responsible Person

**PWS NAME:** OHIO+LEE WATER ATH.  
**PWS ID:** OH\_5600412  
**COUNTY:** MONROE

<p><b>For Ohio EPA use only:</b></p> <p>Date Verification Rec'd: _____</p>
--

2017 MAR - 6 AM 11:08

# OHIO & LEE WATER AUTHORITY

OH5600412  
37414 5TH AVE.  
SARDIS OH 43946

PO BOX 182  
HANNIBAL OH 43931

2017 MAR -6 AM 11:08

THE OHIO & LEE WATER AUTHORITY SERVES CUSTOMERS IN HANNIBAL, SARDIS, DUFFY AND THEIR OUTLYING AREAS IN MONROE COUNTY ALONG THE OHIO RIVER. OHIO & LEE WATER AUTHORITY SERVES APPROXIMATELY 680 TAPS AND APPROXIMATELY 90% OF THESE TAPS FEED HOMES OLDER THAN 1998.

BUILDINGS IN OHIO BUILT PRIOR TO 1998 OR THAT USE PLUMBING MATERIAL OR SOLDER MANUFACTURED BEFORE 1998 MAY HAVE MATERIALS WITH GREATER THAN 8% LEAD AND ARE AT A HIGHER RISK OF CONTRIBUTING LEAD TO THE DRINKING WATER THAN MATERIAL MANUFACTURED BEFORE 1998. IN ADDITION BUILDINGS BUILT AND PLUMBING MATERIALS MANUFACTURED AFTER 2014 WERE REQUIRED TO HAVE LESS THAN 0.25% LEAD BY WEIGHT AND HAVE THE LOWEST RISK OF CONTRIBUTING LEAD TO THE DRINKING WATER. IT SHOULD BE NOTED HOWEVER THAT, ALTHOUGH PROHIBITED, SOME USE OF LEADED SOLDER OR LEADED COMPONENTS MAY HAVE OCCURRED AFTER THE PROHIBITIONS BECAME EFFECTIVE.

AREAS WITH HOUSES AND /OR BUILDINGS BUILT BEFORE 1998 MAY HAVE A HIGHER RISK OF CONTRIBUTING LEAD TO THE DRINKING WATER.



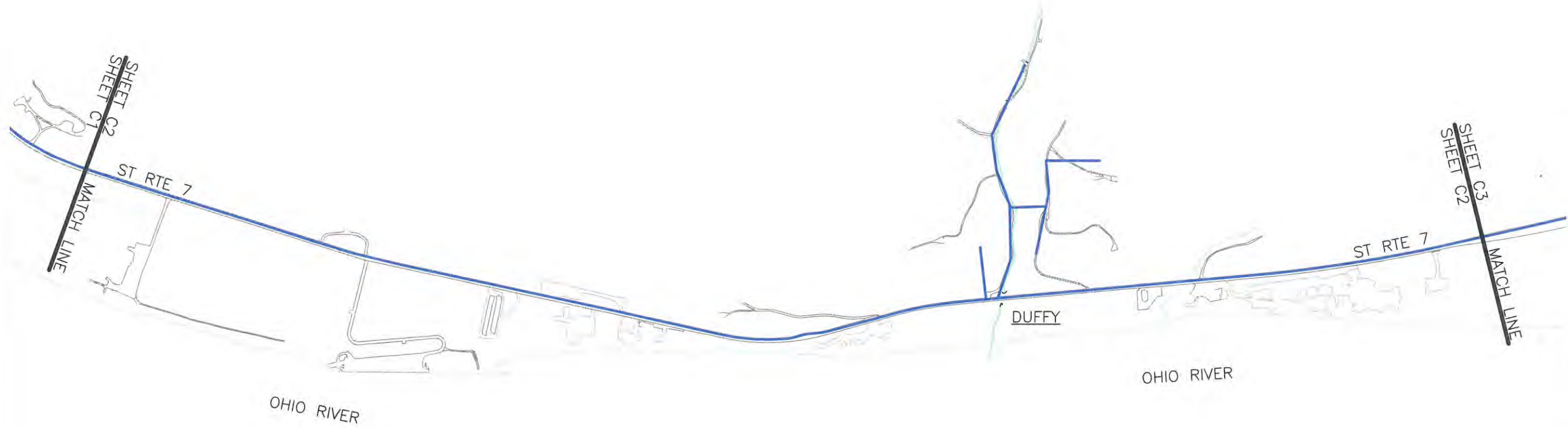
**WATERLINE MAP  
OF SARDIS**  
SCALE: 1" = 800'

LEGEND: BLUE - NO LEAD SERVICE LINES (PUBLIC AND PRIVATE)  
GREEN - LEAD AND COPPER SAMPLE SITES

REV.	DATE:	BY	DESC.	SWISS VALLEY ASSOCIATES, INC. P.O. BOX 39, HANNIBAL, OH (740) 483-2351 FOR: OHIO & LEE WATER & SEWER	SWISS VALLEY ASSOCIATES <b>SVA</b>	TITLE: WATER SYSTEM SAMPLING MAPS DWG BY: MEI CHK BY: WAB JOB NO: OLVW9	DATE: 03-01-2017 APPR: ER	DWG NO. <b>C1</b>	REV. <b>X1</b>
X1	3/1/17	MEI	REVIEW						

03/01/2017

**OHIO & LEE WATER AUTHORITY**  
OH5600412



LEGEND: BLUE — NO LEAD SERVICE LINES (PUBLIC AND PRIVATE)  
GREEN — LEAD AND COPPER SAMPLE SITES

**WATERLINE MAP  
OF DUFFY**  
SCALE: 1" = 800'

03/01/2017

TITLE: WATER SYSTEM SAMPLING MAPS	
DWG BY: MEI	DATE: 03-01-2017
CHK BY: WAB	APPR: ER
JOB NO: OLVW9	SCALE: AS NOTED
DWG NO.	REV.
<b>C2</b>	<b>X1</b>

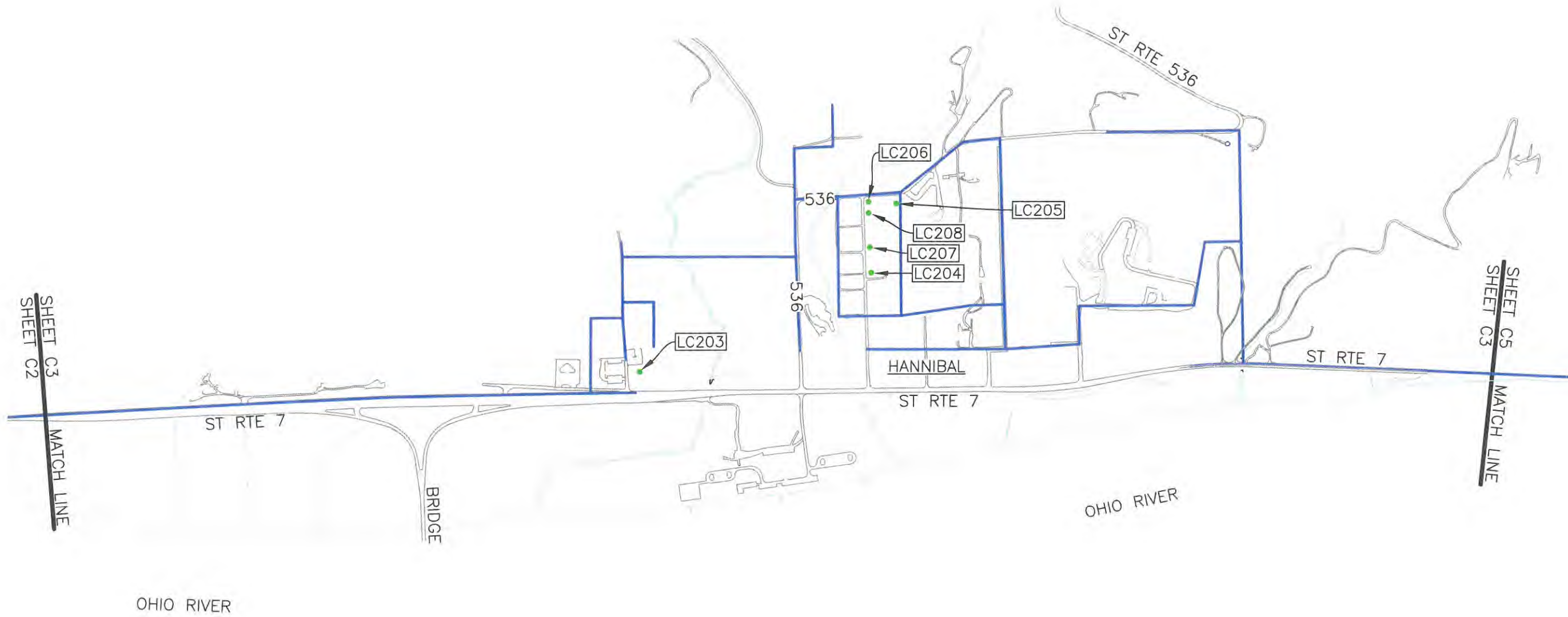


SWISS VALLEY ASSOCIATES, INC.  
P.O. BOX 39, HANNIBAL, OH  
(740) 483-2351  
FOR: OHIO & LEE WATER & SEWER

REV.	DATE:	BY	DESC.
X1	3/1/17	MEI	REVIEW



OHIO & LEE WATER AUTHORITY  
OH5600412



LEGEND: BLUE — NO LEAD SERVICE LINES (PUBLIC AND PRIVATE)  
GREEN — LEAD AND COPPER SAMPLE SITES

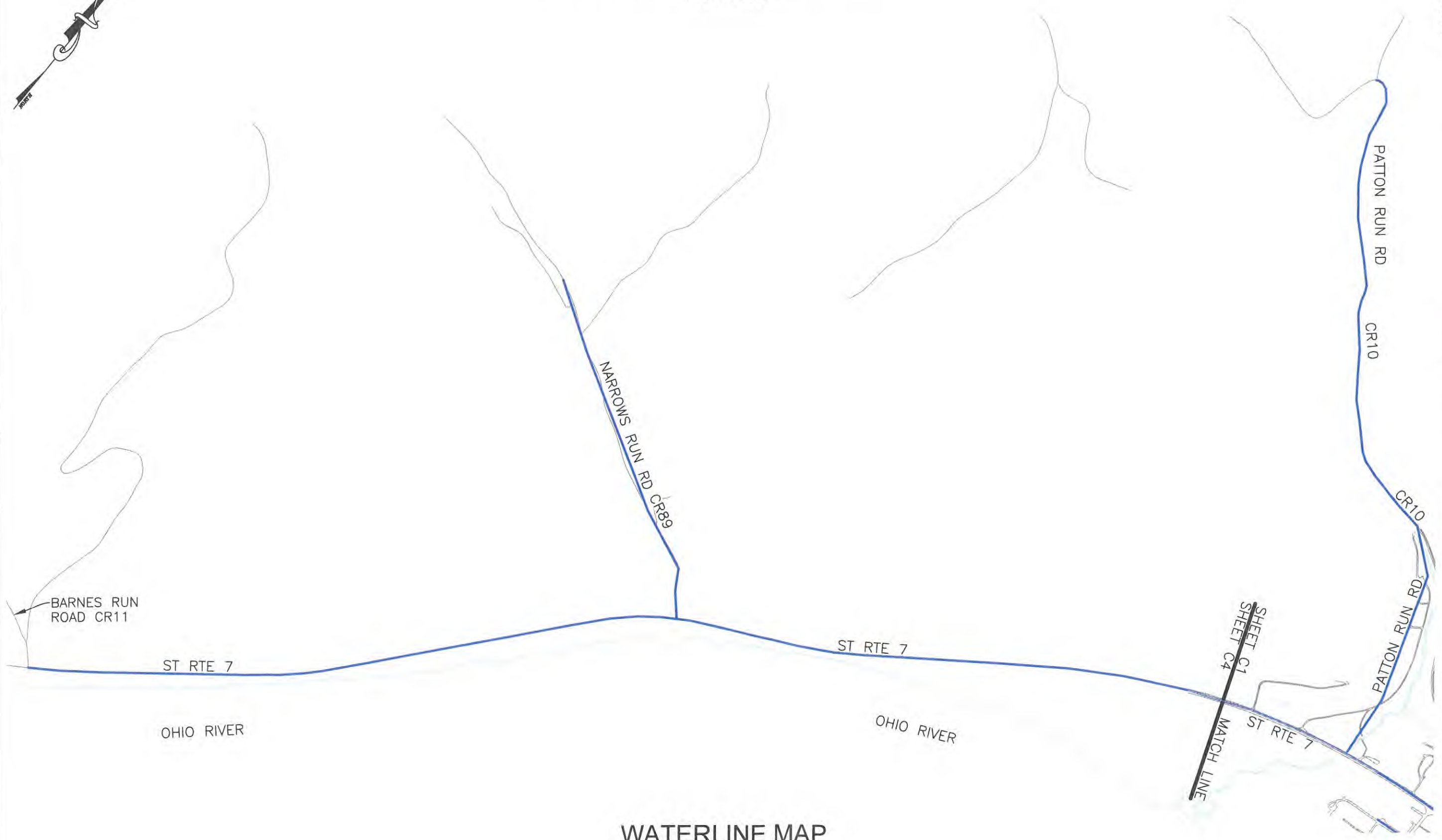
WATERLINE MAP  
OF HANNIBAL  
SCALE: 1" = 800'

REV. DATE:	BY	DESC.	SWISS VALLEY ASSOCIATES, INC. P.O. BOX 39, HANNIBAL, OH (740) 483-2351	FOR: OHIO & LEE WATER & SEWER
X1 3/1/17	MEI	REVIEW		
TITLE: WATER SYSTEM SAMPLING MAPS			03/01/2017	
DWG BY: MEI			DATE: 03-01-2017	DWG NO. C3
CHK BY: WAB			APPR: ER	REV. X1
JOB NO: OLVW9			SCALE: AS NOTED	



# OHIO & LEE WATER AUTHORITY

OH5600412



LEGEND: BLUE — NO LEAD SERVICE LINES (PUBLIC AND PRIVATE)  
 GREEN — LEAD AND COPPER SAMPLE SITES

## WATERLINE MAP SOUTH OF SARDIS

SCALE: 1" = 800'

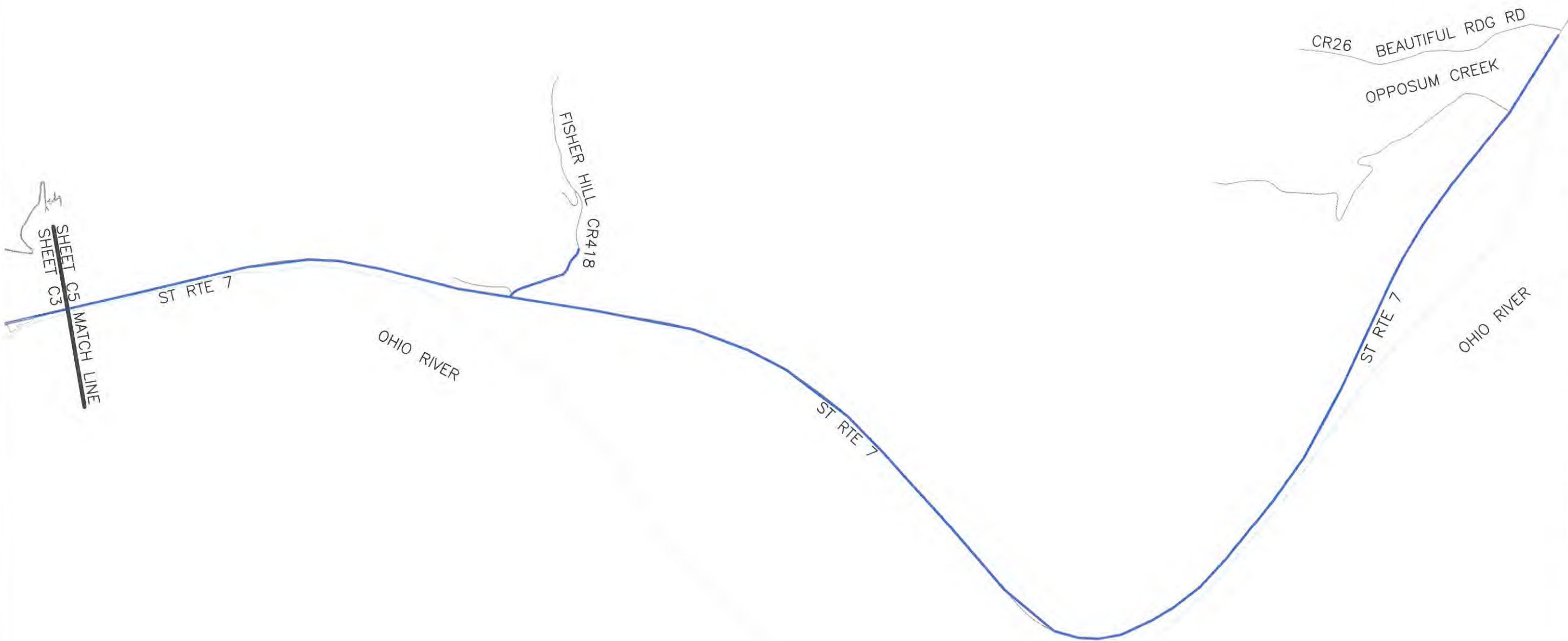
REV. DATE:	BY	DESC.	SWISS VALLEY ASSOCIATES, INC. P.O. BOX 39, HANNIBAL, OH (740) 483-2351	TITLE: WATER SYSTEM SAMPLING MAPS DWG BY: MEI DATE: 03-01-2017 CHK BY: WAB APPR: ER JOB NO: OLVW9 SCALE: AS NOTED
X1 3/1/17	MEI	REVIEW		
FOR: OHIO & LEE WATER & SEWER			03/01/2017 	

# OHIO & LEE WATER AUTHORITY

OH5600412

2017 MAR -6 AM 11:08

03/01/2017



LEGEND: BLUE - NO LEAD SERVICE LINES (PUBLIC AND PRIVATE)  
 GREEN - LEAD AND COPPER SAMPLE SITES

## WATERLINE MAP NORTH OF HANNIBAL

SCALE: 1" = 1500'

REV.	DATE:	BY	DESC.
X1	3/1/17	MEI	REVIEW
TITLE: WATER SYSTEM SAMPLING MAPS DWG BY: MEI    DATE: 03-01-2017    DWG NO. C5    REV. X1 CHK BY: WAB    APPR: ER JOB NO: OLV91    SCALE: AS NOTED			
SWISS VALLEY ASSOCIATES, INC. P.O. BOX 39, HANNIBAL, OH (740) 483-2351			
FOR: OHIO & LEE WATER & SEWER			