

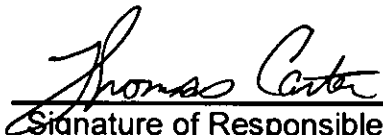
**VERIFICATION FORM FOR COMMUNITY PUBLIC WATER SYSTEMS
CLAIMING NO LEAD SERVICE LINES**

The owner or operator of all community public water systems must identify and map areas of their distribution system that are known or are likely to contain lead service lines. Systems must submit a copy of the applicable map to the Ohio Department of Health and the Ohio Department of Job and Family Services. Systems must also submit a report to the director containing at least both of the following: (1) The applicable map with narrative, and (2) A list of sampling locations used to collect samples as required by Ohio Revised Code (ORC) Section 6109.121 and any rules adopted thereunder, including contact information for the owner and occupant of each sampling site.

Should a water system determine no lead service lines exist in their distribution system, they must provide information stating they reviewed, at the minimum, historical permit records and local ordinances, distribution maintenance records and information pertaining to installation dates or materials for all services lines. This information must be verified below.

I HEREBY CERTIFY THAT THE FOLLOWING METHOD(S) WERE USED TO DETERMINE NO LEAD
SERVICE LINES EXIST IN THIS WATER SYSTEM'S DISTRIBUTION SYSTEM, AS REQUIRED BY
ORC 6109.121(F):

LEAD SERVICE LINE VERIFICATION
<p>This PWS states they have no lead service lines and has reviewed the following information (select one or more of the following):</p> <ul style="list-style-type: none"><input type="checkbox"/> Historical permit records and/or local ordinances<input type="checkbox"/> Distribution maintenance records (i.e. meter replacement, waterline break repairs)<input checked="" type="checkbox"/> Information pertaining to installation dates for all service lines (i.e. after 1986 when lead services lines were banned)<input type="checkbox"/> Service line material of all service lines is known (i.e. all service lines are known to be PVC)

 _____ Signature of Responsible Person	3-3-17 _____ Date
Thomas Carter Operator of Record _____ Printed Name and Title of Responsible Person	

PWS NAME: New Athens
PWS ID: OH3401103
COUNTY: Harrison

<u>For Ohio EPA use only:</u>
Date Verification Rec'd: _____

Lead Mapping Verification Form Revised 2/14/17

RECEIVED

MAR. 6 2017

Ohio Environmental
Protection Agency
Southeast District

Village of New Athens

PWS OH3401103

To comply with Section 6109.21 of the Ohio Revised Code, enacted in September 2016, the Village of New Athens, of Harrison County, Ohio has created the following report and attached map to explain that the Village has no lead service lines. All the water mains and services has been replaced in the village with 2 phases. Phase I was in 1992 and Phase II was done in 1994.

Service Lines and Ownership

The Village of New Athens distributes water to 244 customers. The system owns and maintains service lines from the water distribution main to the curb stop valve. The length of service line from the curb stop valve into the meter is owned and maintained privately by the consumer account holder. The majority of publicly owned and the private portions of service line are a mix of copper, and a few CTS plastic. there are not any private service lines that are made of lead.

Distribution System

The Village of New Athens purchases ground water from Belmont County The potable water is then distributed through approximately 3 miles of water main lines. The system was constructed using copper, SDR 21 PVC, and C 900 PVC water pipe (all piping between 3/4" and 8"). All of the original cast iron has been replaced in 1992 and 1994.

Water Meters and Indoor

Plumbing Some of the customer water meters may contain lead. The Village of New Athens does meter replacement as needed. While a few meters have been replaced in recent years, it is likely that the majority of meters contain >8% lead. Buildings in Ohio built prior to 1998 or that use plumbing material or solder manufactured before 1998 may have materials with greater than 8% lead and are at a higher risk of contributing lead to the drinking water than materials manufactured after 1998. Buildings built and plumbing materials manufactured after 2014 were required to have less than 0.25% lead by weight and have the lowest risk for contributing lead to the drinking water. It should be noted however that, although prohibited, some use of leaded solder or leaded components may have occurred after the prohibitions became effective.

Contacts and Resources

If you have questions about known and potential lead components within the Village of New Athens,

please contact: Operator of Record Phone – (740) 942 - 8074

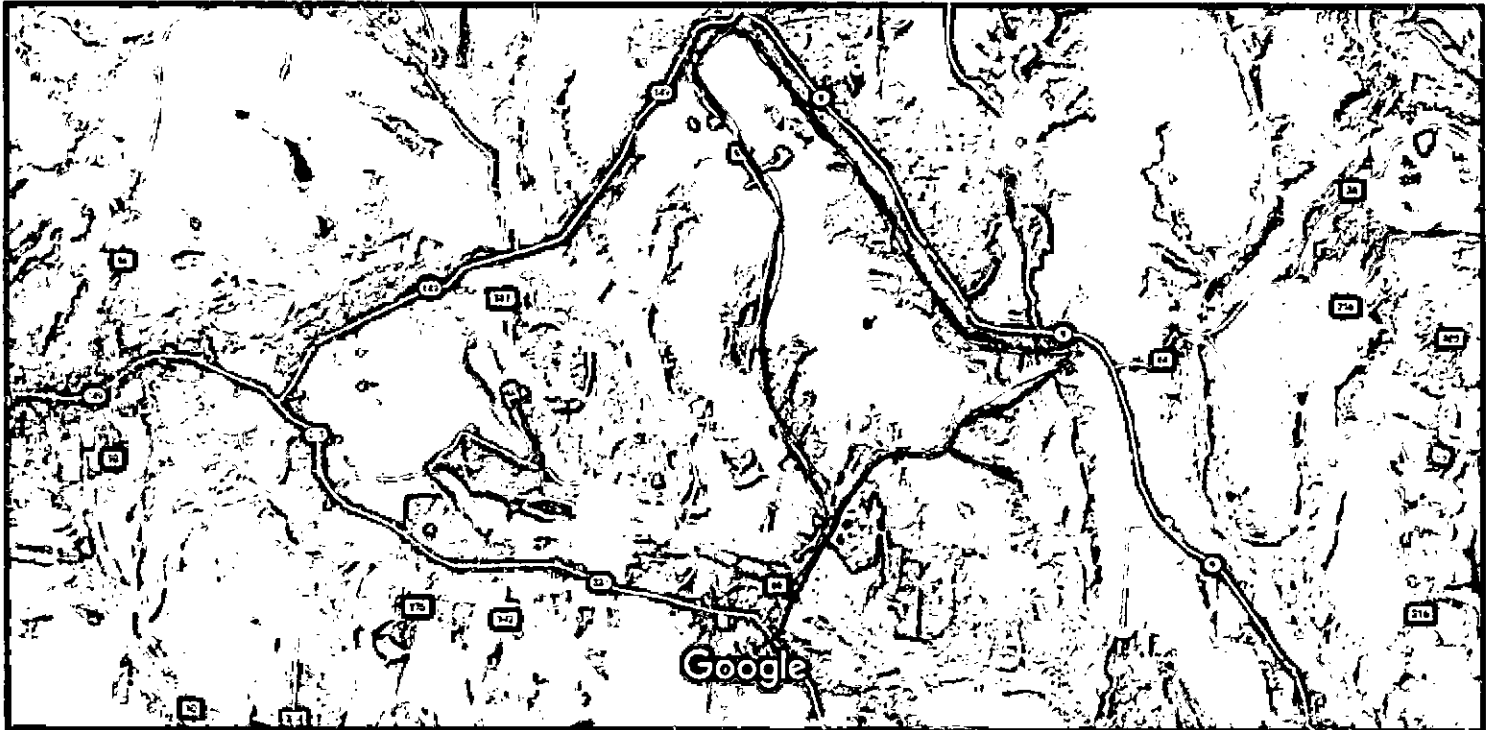
Email – tomcarter5151@yahoo.com

RECEIVED

MAR 6 2017

Ohio Environmental
Protection Agency
Southeast District

Google Maps Edwards Ridge to Uniontown Meter Route 9 Water Service Lines




Imagery ©2017 Google, Map data ©2017 Google 2000 ft

30 Services - Copper
PVC - main line

RECEIVED
MAR 6 2017
Ohio Environmental
Protection Agency
Southeast District

Google Maps North Route 9 Water Service



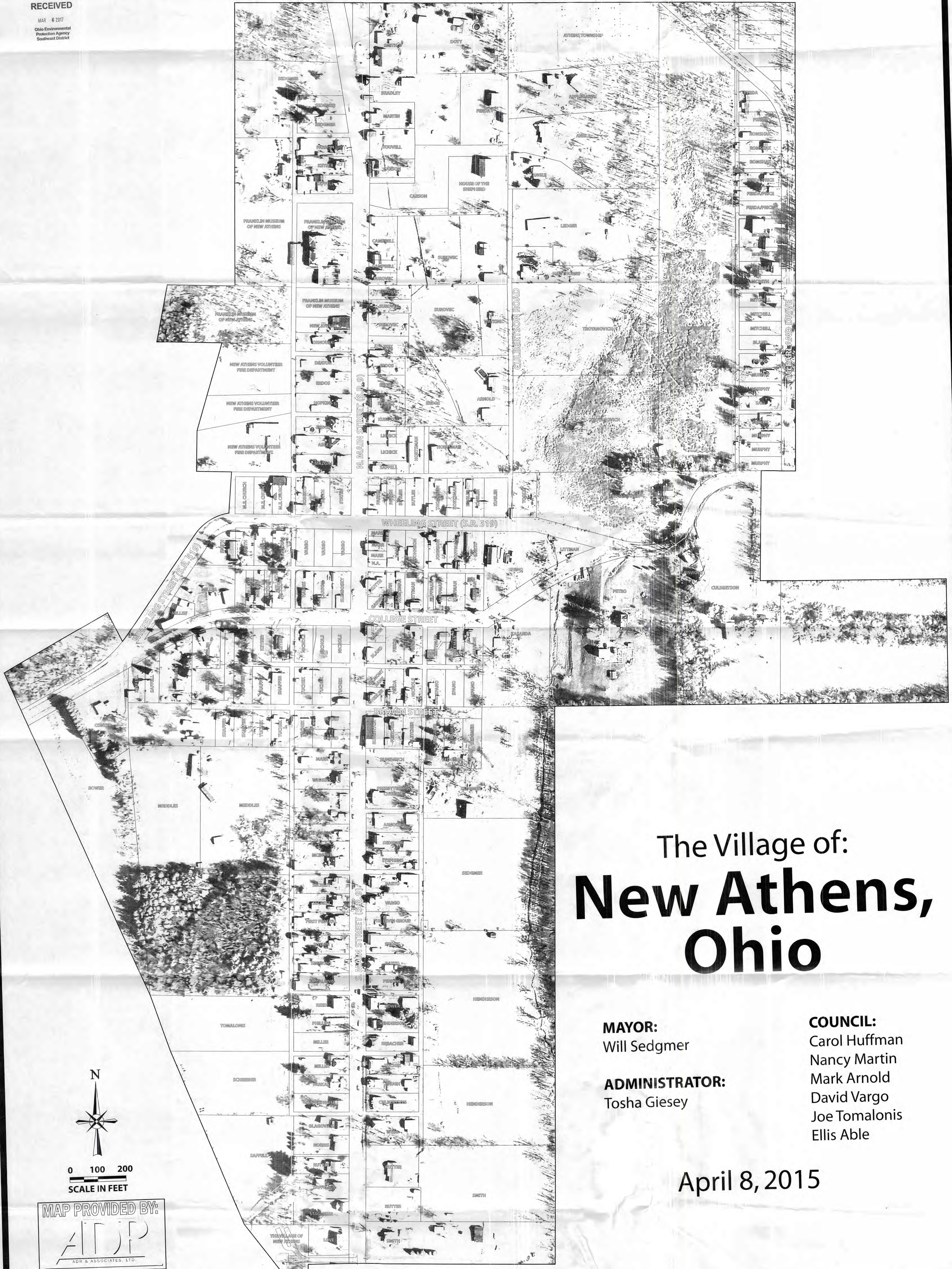
Imagery ©2017 Google, Map data ©2017 Google 1000 ft

6- Service Lines Copper
PVC MAIN LINE

RECEIVED
MAR 6 2017
Ohio Environmental
Protection Agency
Southeast District

RECEIVED

MAR 6 2017
Ohio Environmental
Protection Agency
Southwest District



The Village of: New Athens, Ohio

MAYOR:
Will Sedgmer

ADMINISTRATOR:
Tosha Giesey

COUNCIL:
Carol Huffman
Nancy Martin
Mark Arnold
David Vargo
Joe Tomalonis
Ellis Able

April 8, 2015



0 100 200
SCALE IN FEET

MAP PROVIDED BY:
AIRP
ADR & ASSOCIATES, LTD.