



Founded 1875

February 21, 2017

Village of LaGrange

OH4700603

RECEIVED

FEB 22 2017

OHIO EPA NEDO

CAPITOL BOND

As far as I know, there are no lead service lines to any residence or business in LaGrange Village.

Possible lead solder and/or fixtures are mapped on the following streets based solely on their construction age prior to 1996...

- North Center Street (State Route 301)
- South Center Street (State Route 301)
- East Main Street (State Route 303)
- West Main Street (State Route 303)
- Railroad Street
- Public Square
- Union Street
- West Street
- West Prospect Street
- Factory Street
- Glendale Street
- Pleasant Street
- Harmon Court
- Church Street
- Parklane Drive
- Loperwood Lane (First 16 residences)
- Forest Street (First 20 residences)
- East Prospect Street
- Liberty Street
- Dill Court

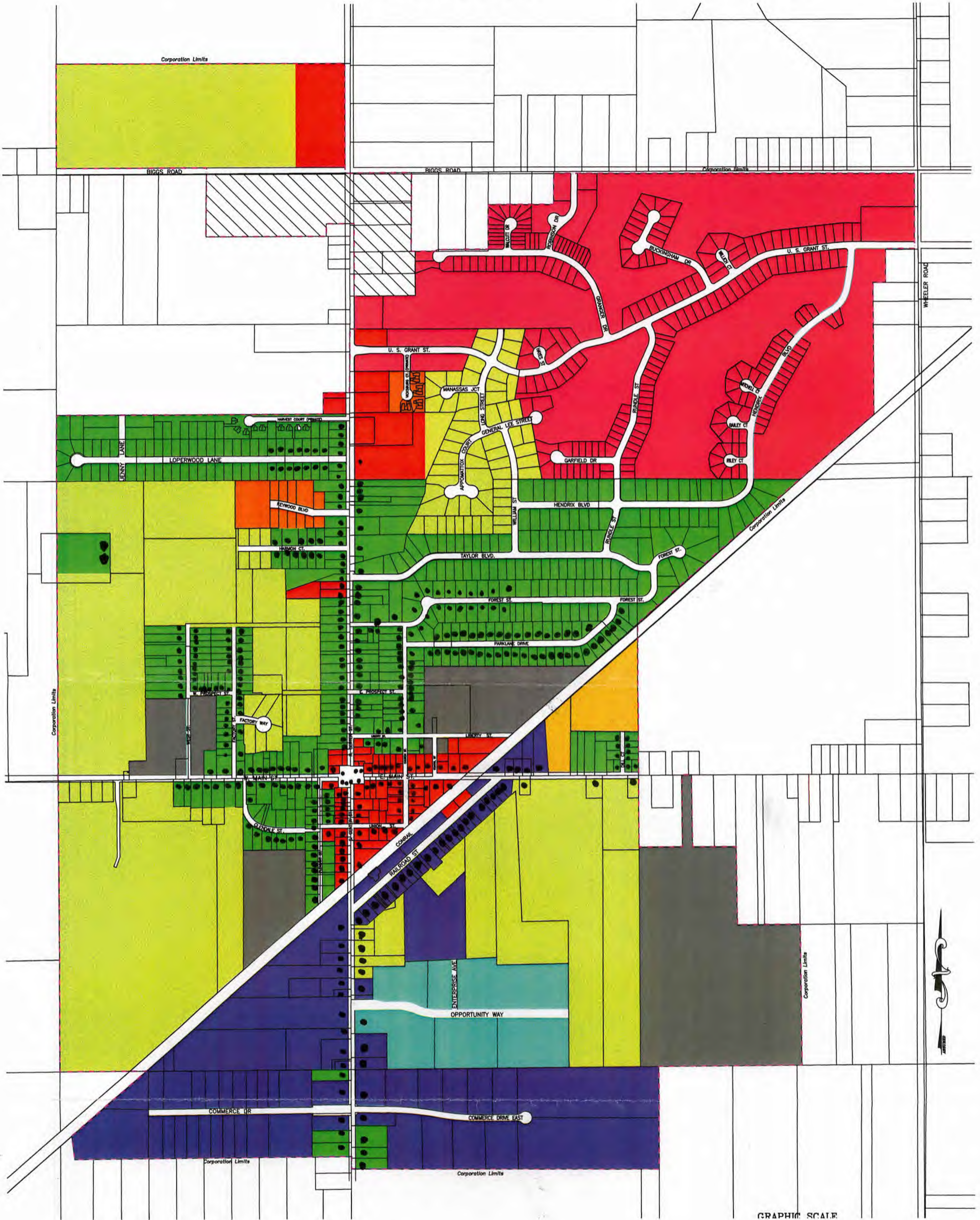
Entity: LaGrange Village
 Doc Type: REPORT
 Doc Subtype: _____
 Program: NSAW
 County: LODWIN
 Secondary ID: OH 47 00603
 e Doc in color

Submitted to the best of my knowledge,

Robert Hulec
Superintendent LaGrange Water & Wastewater

LAGRANGE VILLAGE ZONING MAP














LEAD MAPPING
2/21/17



GRAPHIC SCALE

DISTRICTS

For the purpose of this ordinance, all land areas in LaGrange Village are hereby divided into the following districts:

- | | | | | | | | | |
|---|-----|----------------------------------|---|------|------------------------------------|---|----------------|------------------------------------|
|  | PUD | Planned Unit Development |  | R-4 | Multiple Family Residence District |  | T-1 | Transitional Use District |
|  | R-1 | Single Family Residence District |  | GB-1 | General Business District |  | LI-1 | Light Industrial District |
|  | R-2 | Single Family Residence District |  | CB-1 | Central Business District |  | GI-1 | General Industrial District |
|  | R-3 | Two Family Residence District | | | |  | ID-1 | Institutional Development District |
| | | | | | |  | Pending Zoning | |
| | | | | | |  | Not Used | |

• POSSIBLE LEAD
SOLDER / FIXTURES

Basemap Data provided by:
LaGrange Village
April 2010



POGEMEYER
DESIGN GROUP