

RE: McGuffey Village  
Report  
Drinking Water Program  
Hardin County  
PWS ID: OH3300712

RECEIVED

MAR 06 2017

DDAGW - NWDO

**Village of McGuffey**

404 Courtright Street

Post Office Box 304

McGuffey, Ohio 45859

Phone: 419-757-2292

Fax: 419-757-7830

email: [villageofmcguffey@gmail.com](mailto:villageofmcguffey@gmail.com)

**Narrative for Lead and Copper Rule**

**PWS ID OH3300712, Hardin County**

All of the buildings within the McGuffey corporation limits are served by the McGuffey Water Department. All water mains in the distribution system are C-900 PVC or Cast Iron (CI), as shown on the distribution map.

The Village replaced all service lines around 1995, installing copper service lines and meter pits to each customer. These new service lines were connected to the customer connection of copper, galvanized or plastic. There is no contractor record of what they were connected to. To my knowledge, no lead service lines were identified during this project.

The Village has no building permits or service line maintenance records. During service work, only copper, galvanized, or plastic pipe has been seen.

The Village of McGuffey has no known lead service lines on private property or on public property connecting to the distribution system.

All of the homes in McGuffey predate 1998. There have been a few mobile homes brought in, but they are all used. The only new structure in McGuffey has been the H-12 school, which was constructed in 2000-2001.

Included with this narrative are the following documents:

1. Distribution Map
2. McGuffey map showing structures
3. Verification Form
4. Lead and Copper sample sites spreadsheet

Copies of this document are being forwarded to:

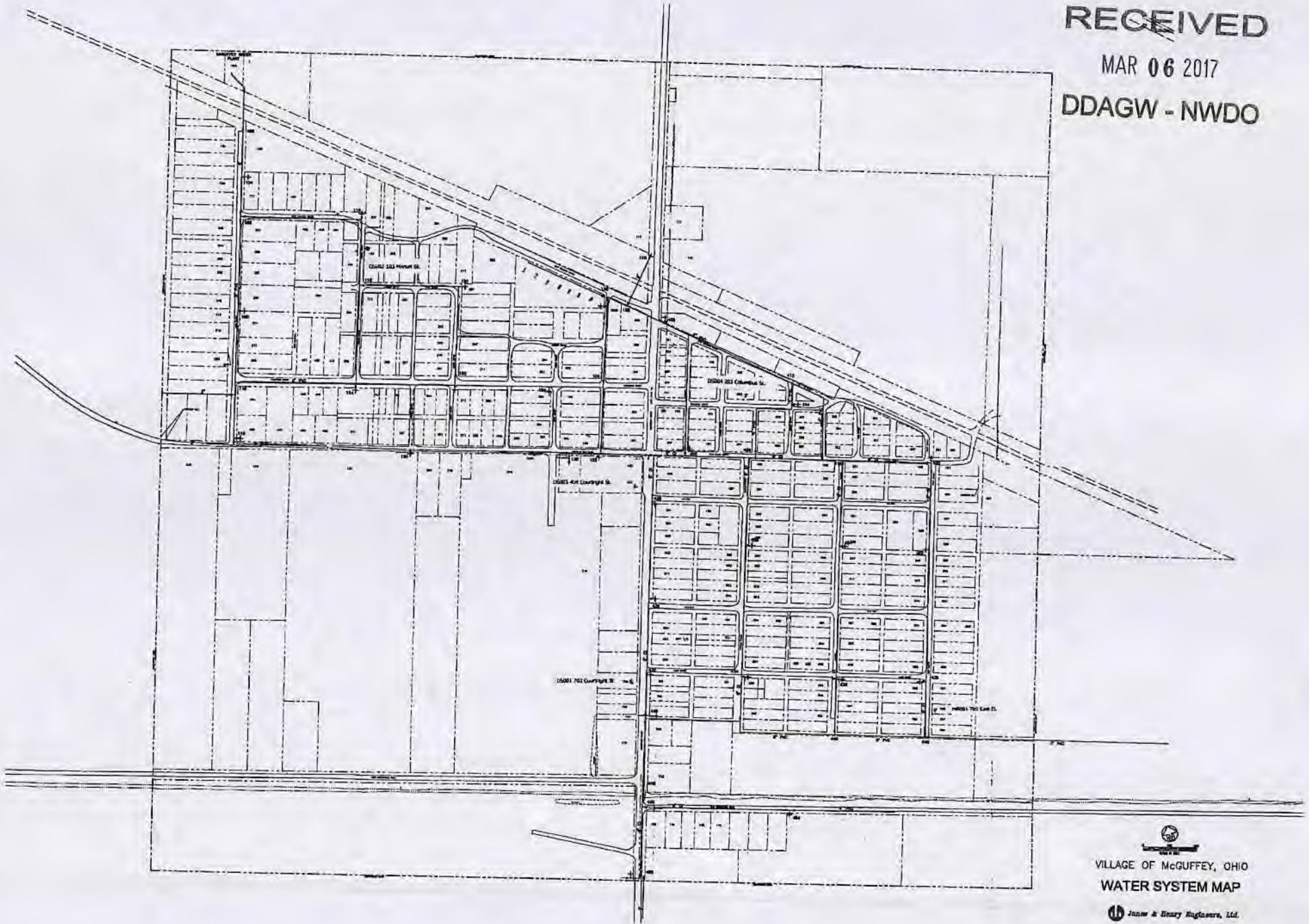
1. [Jillschiefer@epa.ohio.gov](mailto:Jillschiefer@epa.ohio.gov)
2. Angela Kaiser, [angela.kaiser@jfs.ohio.gov](mailto:angela.kaiser@jfs.ohio.gov), Jobs and Family Services
3. Ohio Department of Health, [BEH@odh.ohio.gov](mailto:BEH@odh.ohio.gov)
4. Village of McGuffey





RECEIVED

MAR 06 2017

DDAGW - NWDO



  
VILLAGE OF MCGUFFEY, OHIO  
WATER SYSTEM MAP  
 Snow & Henry Engineers, LLC





Google Earth

feet  
km

3000

1



**RECEIVED**  
MAR 06 2017  
DDAGW - NWDO



RECEIVED

MAR 06 2017

DDAGW - NWDO

**VERIFICATION FORM FOR COMMUNITY PUBLIC WATER SYSTEMS  
CLAIMING NO LEAD SERVICE LINES**

The owner or operator of all community public water systems must identify and map areas of their distribution system that are known or are likely to contain lead service lines. Systems must submit a copy of the applicable map to the Ohio Department of Health and the Ohio Department of Job and Family Services. Systems must also submit a report to the director containing at least both of the following: (1) The applicable map with narrative, and (2) A list of sampling locations used to collect samples as required by Ohio Revised Code (ORC) Section 6109.121 and any rules adopted thereunder, including contact information for the owner and occupant of each sampling site.

Should a water system determine no lead service lines exist in their distribution system, they must provide information stating they reviewed, at the minimum, historical permit records and local ordinances, distribution maintenance records and information pertaining to installation dates or materials for all services lines. This information must be verified below.

I HEREBY CERTIFY THAT THE FOLLOWING METHOD(S) WERE USED TO DETERMINE NO LEAD SERVICE LINES EXIST IN THIS WATER SYSTEM'S DISTRIBUTION SYSTEM, AS REQUIRED BY ORC 6109.121(F):

LEAD SERVICE LINE VERIFICATION	
<p><b>This PWS states they have no lead service lines and has reviewed the following information (select one or more of the following):</b></p> <ul style="list-style-type: none"> <li><input checked="" type="checkbox"/> Historical permit records and/or local ordinances</li> <li><input checked="" type="checkbox"/> Distribution maintenance records (i.e. meter replacement, waterline break repairs)</li> <li><input checked="" type="checkbox"/> Information pertaining to installation dates for all service lines (i.e. after 1986 when lead services lines were banned)</li> <li><input checked="" type="checkbox"/> Service line material of all service lines is known (i.e. all service lines are known to be PVC)</li> </ul>	

James Meyer                      3-02-17  
Signature of Responsible Person                      Date

JAMES MEYER OPERATOR  
Printed Name and Title of Responsible Person

PWS NAME: McGUFFEY WATER  
PWS ID: OH 3300712  
COUNTY: HARDIN

<p><b>For Ohio EPA use only:</b></p> <p>Date Verification Rec'd: _____</p>
--



**NARRATIVE TO ACCOMPANY THE VERIFICATION FORM FOR COMMUNITY  
PUBLIC WATER SYSTEMS CLAIMING NO LEAD SERVICE LINES**

**PWS: McGuffey Water**

**PWS ID: OH3300712**

**COUNTY: Hardin**

**1. Historical Records:**

I spoke with the clerk/treasurer Norma Sieg about historical records. The only historical records that she handles are the local resolutions and ordinances. In review these records, there is nothing dealing with lead and copper.

**2. Distribution Records:**

I spoke with Richard Shirk, town maintenance man, about maintenance records. He stated he only keeps maintenance records for the water plant and sewer plant.

**3. Installation Dates:**

The only installation dates they keep are actual project dates. The Jones and Henry Engineering firm has designed most of McGuffey's projects and we have requested digital copies of all projects they have done for McGuffey. All service lines were replaced around 1995.

**4. Service Line Material:**

All service lines are known to be copper since they have all been replaced with a grant project through the Hardin County Regional Planning Commission.

**RECEIVED**  
MAR 06 2017  
DDAGW - NWDO