

RE: Monroeville Village
Report
Drinking Water Program
Huron County
PWS ID: OH3900811



Village of Monroeville
2 South Main Street ~ P.O. Box 156
Monroeville, Ohio 44847

Ph 419-465-2922 ~ Ph 419-465-4443 ~ Fax 419-465-2259

February 27, 2017

Ms. Lara Schramm

Ohio EPA Northwest District Office

Division of Drinking and Ground Waters

347 North Dunbridge Road

Bowling Green, Ohio 43402

RECEIVED

MAR 03 2017

DDAGW - NWDO

Re: HB-512 Lead and Copper Map Updates
Monroeville, Ohio
PDG Job No. 146000-00025

Dear Ms. Schramm:

Enclosed, please find the following items for your review and approval for compliance with HB-512 Lead and Copper Mapping.

1. An updated distribution map of the Village of Monroeville's water distribution system.
2. Summary Report of the Village's distribution system and structures within the Village served by the water system.
3. List of Tier 1 Site and addresses that are currently used to test for lead and copper.

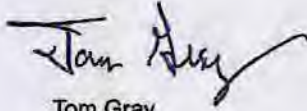
All information herein has been obtained from the Village of Monroeville, compiled by PDG, and reviewed by all parties. This information is to the best of our knowledge complete and accurate given the information and documentation available to all parties at this time.

If you have any comments or need additional information, please don't hesitate to contact this office or the Village of Monroeville.

Respectfully submitted,

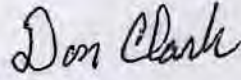
VILLAGE OF MONROEVILLE, OHIO

POGGEMEYER DESIGN GROUP, INC.



Tom Gray

Village Administrator



Don Clark

Water Superintendent



Neal R. Materni

Project Manager

cc: Ohio Department of Health
Ohio Department of Job and Family Services

Enclosures: 24" x 36" Map
Summary Report

RECEIVED

MAR 03 2017

DDAGW - NWDO

Village of Monroeville, Ohio

Huron County

PWS# OH3900811

NARRATIVE for 2017 LEAD MAPPING

Distribution System Mains: After review of the Village distribution system as-builts, mapping and various other records available to current Village personnel as well as past operational efforts revealing mainline construction materials, the Village doesn't believe to have mains containing molten leaded joints.

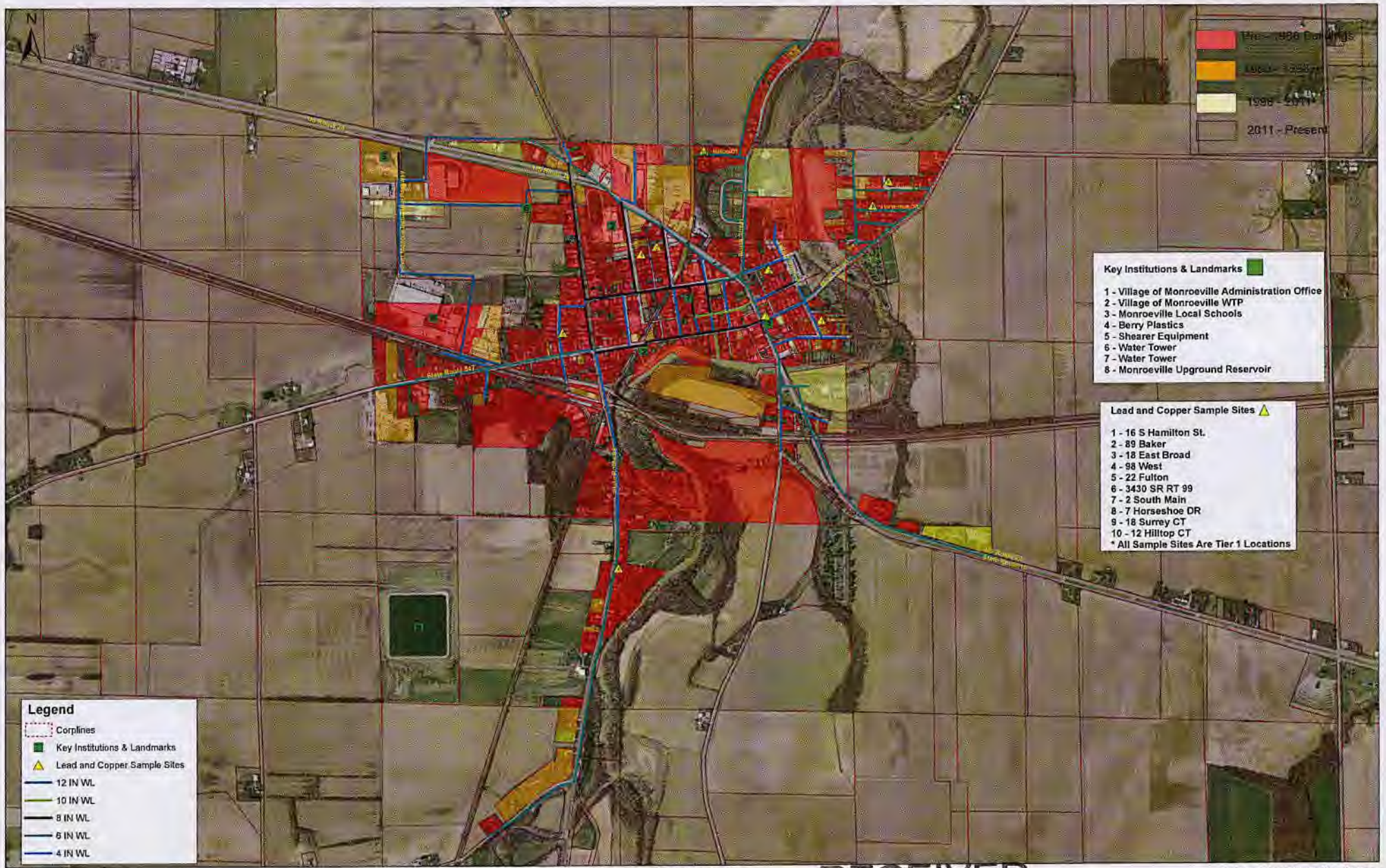
Service Line Material: No tap records exist for individual service lines detailing service line materials. It is believed that the majority of service lines in the village are copper up to the public R/W. Where cast iron main lines are located, leaded "goosenecks" on the individual service lines may exist, however the location and presence of these is unknown.

Buildings served by PWS likely to contain lead solder, plumbing or fixtures: The map submitted details by parcel, homes and buildings built within the specified time frames. Those structures built within the timeframes determined to have the potential of lead solder, plumbing or fixtures beyond the service lateral are detailed based on structure age information obtained from the Huron County Auditors office.

Description of areas of the PWSD where susceptible buildings are located: Buildings that may or may not have lead solder, fixtures or plumbing are located in most of the service area of the Village.

History of Lead Sampling: Review of historical data shows that the Village has been below the Action level for lead and copper sampling over the past several years.

Lead and Copper Sample Sites: A listing of Tier 1 sample sites, complete with addresses and contact information is attached.



- Pre - 1986
- 1986 - 1999
- 1999 - 2011
- 2011 - Present

- Key Institutions & Landmarks**
- 1 - Village of Monroeville Administration Office
 - 2 - Village of Monroeville WTP
 - 3 - Monroeville Local Schools
 - 4 - Berry Plastics
 - 5 - Shearer Equipment
 - 6 - Water Tower
 - 7 - Water Tower
 - 8 - Monroeville Upground Reservoir

- Lead and Copper Sample Sites**
- 1 - 16 S Hamilton St.
 - 2 - 89 Baker
 - 3 - 18 East Broad
 - 4 - 98 West
 - 5 - 22 Fulton
 - 6 - 3430 SR RT 99
 - 7 - 2 South Main
 - 8 - 7 Horseshoe DR
 - 9 - 18 Surrey CT
 - 10 - 12 Hilltop CT
- * All Sample Sites Are Tier 1 Locations

- Legend**
- Copelines
 - Key Institutions & Landmarks
 - Lead and Copper Sample Sites
 - 12 IN WL
 - 10 IN WL
 - 8 IN WL
 - 6 IN WL
 - 4 IN WL

0 550 1,100 2,200 Feet

Disclaimer: Structure Age shown is from data provided by the County.

Village of Monroeville Distribution System
 Lead & Copper Mapping HB - 512
 PWS # OH3900811

RECEIVED

MAR 03 2017

DDAGW - NWDO

Document Path: S:\166005\0029434 - Monroeville - revised.mxd

