

RE: Arlington Village Water
Report
Drinking Water Program
Hancock County
PWS ID: OH3200012

Blanchard Design Associates, Inc.

ENGINEERS – SURVEYORS – PLANNERS

March 3, 2017

RECEIVED

MAR 06 2017

**OHIO E.P.A.
N.W.D.O.**

Mr. Curtis Eldridge, County Representative
Ohio EPA, Northwest District Office
Division of Drinking & Ground Water
347 North Dunbridge Road
Bowling Green, Ohio 43402-9398

RE: Village of Arlington
PWS #3200012
Lead Line Mapping

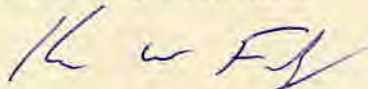
Dear Mr. Eldridge:

On behalf of the Village of Arlington, please find enclosed two copies of the Lead Service Mapping and certification required to satisfy ORC 6109.121.

As noted on the enclosed map and certification, the Village is not aware of any existing lead service lines or transmission mains. All service lines exposed during numerous waterline replacement projects have been primarily type K, copper tubing. Building construction records were researched at the Hancock County Auditor's office in order to prepare the shading on the enclosed mapping.

Please contact our office us if you have any questions or if additional information is needed.

Respectfully Submitted,



Kevin W. Fahy, P.E.
Village Engineer

Enclosures

kwf/arl_lead.ltr

1016 N. Blanchard St.
Suite A
P.O. Box 246
Findlay, Ohio 45840

Phone: (419) 425-2830
Fax: (419) 425-2118

RECEIVED

VERIFICATION FORM FOR COMMUNITY PUBLIC WATER SYSTEMS CLAIMING NO LEAD SERVICE LINES

MAR 06 2017

OHIO E.P.A. WACO

The owner or operator of all community public water systems must identify and map areas of their distribution system that are known or are likely to contain lead service lines. Systems must submit a copy of the applicable map to the Ohio Department of Health and the Ohio Department of Job and Family Services. Systems must also submit a report to the director containing at least both of the following: (1) The applicable map with narrative, and (2) A list of sampling locations used to collect samples as required by Ohio Revised Code (ORC) Section 6109.121 and any rules adopted thereunder, including contact information for the owner and occupant of each sampling site.

Should a water system determine no lead service lines exist in their distribution system, they must provide information stating they reviewed, at the minimum, historical permit records and local ordinances, distribution maintenance records and information pertaining to installation dates or materials for all services lines. This information must be verified below.

I HEREBY CERTIFY THAT THE FOLLOWING METHOD(S) WERE USED TO DETERMINE NO LEAD SERVICE LINES EXIST IN THIS WATER SYSTEM'S DISTRIBUTION SYSTEM, AS REQUIRED BY ORC 6109.121(F):

| LEAD SERVICE LINE VERIFICATION |
|---|
| <p>This PWS states they have no lead service lines and has reviewed the following information (select one or more of the following):</p> <ul style="list-style-type: none"> <input type="checkbox"/> Historical permit records and/or local ordinances <input type="checkbox"/> Distribution maintenance records (i.e. meter replacement, waterline break repairs) <input type="checkbox"/> Information pertaining to installation dates for all service lines (i.e. after 1986 when lead services lines were banned) <input checked="" type="checkbox"/> Service line material of all service lines is known (i.e. all service lines are known to be PVC) <i>PVC or Copper</i> |

Richard A. Monday 7-3-17
Signature of Responsible Person Date

Ricky A. Monday Water Supt.
Printed Name and Title of Responsible Person

PWS NAME: *Arlington Water Plant*
PWS ID: *OH 3200012*
COUNTY: *Hancock*

| |
|--|
| <p>For Ohio EPA use only:</p> <p>Date Verification Rec'd: _____</p> |
|--|

WATER TREATMENT PLANT
320,000 GPD CAPACITY
80,000 GAL CLEARWELL
20,000 GAL RAW WELL

LC210

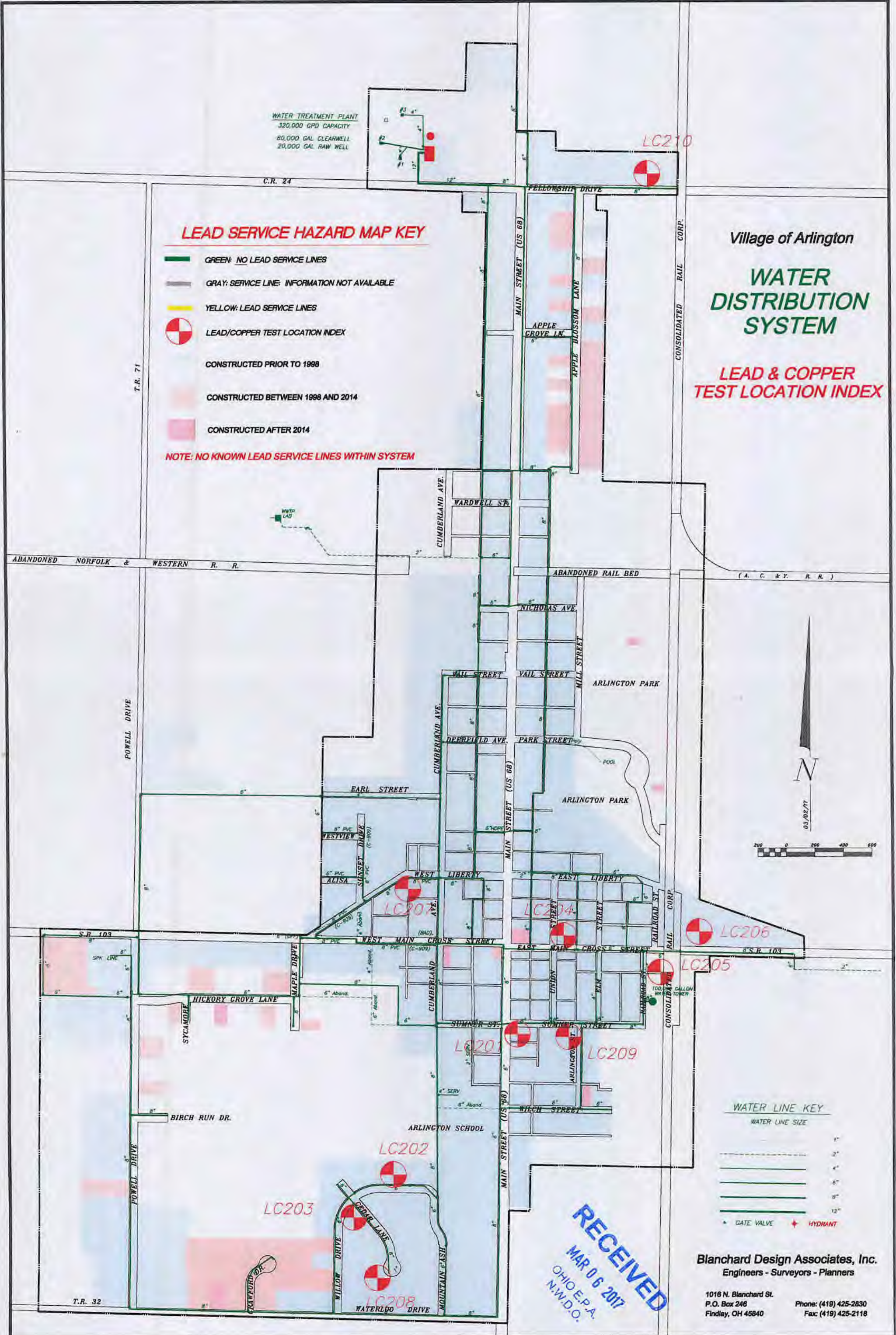
LEAD SERVICE HAZARD MAP KEY

-  GREEN: NO LEAD SERVICE LINES
-  GRAY: SERVICE LINE INFORMATION NOT AVAILABLE
-  YELLOW: LEAD SERVICE LINES
-  LEAD/COPPER TEST LOCATION INDEX
-  CONSTRUCTED PRIOR TO 1998
-  CONSTRUCTED BETWEEN 1998 AND 2014
-  CONSTRUCTED AFTER 2014


NOTE: NO KNOWN LEAD SERVICE LINES WITHIN SYSTEM

Village of Arlington
WATER DISTRIBUTION SYSTEM

LEAD & COPPER TEST LOCATION INDEX



WATER LINE KEY



RECEIVED
MAR 06 2017
OHIO E.P.A.
N.W.D.O.

Blanchard Design Associates, Inc.
Engineers - Surveyors - Planners

1016 N. Blanchard St.
P.O. Box 246
Findlay, OH 45840
Phone: (419) 425-2830
Fax: (419) 425-2118

T.R. 32

T.R. 71

C.R. 24

(A. C. & Y. R. R.)

S.P. 103

S.P. 103