

RE: Loudonville Village
Report
Drinking Water Program
Ashland County
PWS ID: OH0301012

Green Township

Washington Township



0 1,000 ft. 2,000 ft.

www.loudonville-oh.us

NOTE: Buildings in Ohio built prior to 1998 or that use plumbing material or solder manufactured before 1988 may have materials with greater than 6% lead and are at a higher risk of contributing lead to the drinking water than materials manufactured after 1988. In addition, buildings built and plumbing materials manufactured after 2014 were required to have less than 0.25% lead by weight and have the lowest risk for contributing lead to the drinking water. If should be noted however that, although prohibited, some use of leaded solder or leaded components may have occurred after the prohibitions became effective.

VILLAGE OF LOUDONVILLE, OH

Public Water System ID #OH0301012










Lead Water Service Line Map

Updated February 24, 2017

RECEIVED

MAR 06 2017

DDAGW - NWDO

-  = Known Lead Public Service Line
-  = Non-Lead Public Water Service Line
-  = Unknown Public Service Line Composition
-  = Known Lead Private Service Line
-  = Non-Lead Private Service Line
-  = Unknown Private Service Line Composition
-  = Buildings Likely to Contain Lead Solder, Plumbing or Fixtures
-  = Buildings Not Likely to Contain Lead Solder, Plumbing or Fixtures
-  LC-XXX = Lead and Copper Test Sample Locations