

I HEREBY CERTIFY THAT THE FOLLOWING METHOD(S) WERE USED TO DETERMINE NO LEAD SERVICE LINES EXIST IN THIS WATER SYSTEM'S DISTRIBUTION SYSTEM, AS REQUIRED BY ORC 6109.121(F):

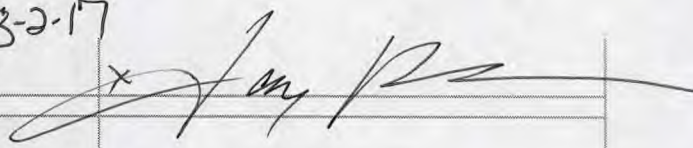
LEAD SERVICE LINE VERIFICATION

This PWS states they have no lead service lines and has reviewed the following information (select one or more of the following):

- Historical permit records and/or local ordinances
- Distribution maintenance records (i.e. meter replacement, waterline break repairs)
- Information pertaining to installation dates for all service lines (i.e. after 1986 when lead services lines were banned)
- Service line material of all service lines is known (i.e. all service lines are known to be PVC)

<p>Entity: <u>Lakeview MHP</u> Doc Type: <u>REPORT</u> Doc Subtype: <u> </u> Program: <u>DRABW</u> County: <u>TRUMBULL</u> Secondary ID: <u>OH 7801712</u></p>	<p style="text-align: right;">LAKEVIEW</p> <p>PWS NAME: <u>MOBILE HOME PARK</u></p> <p>PWS ID: <u>OH 7801712</u></p> <p>COUNTY: <u>TRUMBULL</u></p> <p style="text-align: center;">RECEIVED</p>
---	---

MAR 07 2017

Signature of Responsible Person	Date
	3-2-17
Printed Name and Title of Responsible Person	JAY PLYMALE, OWNER

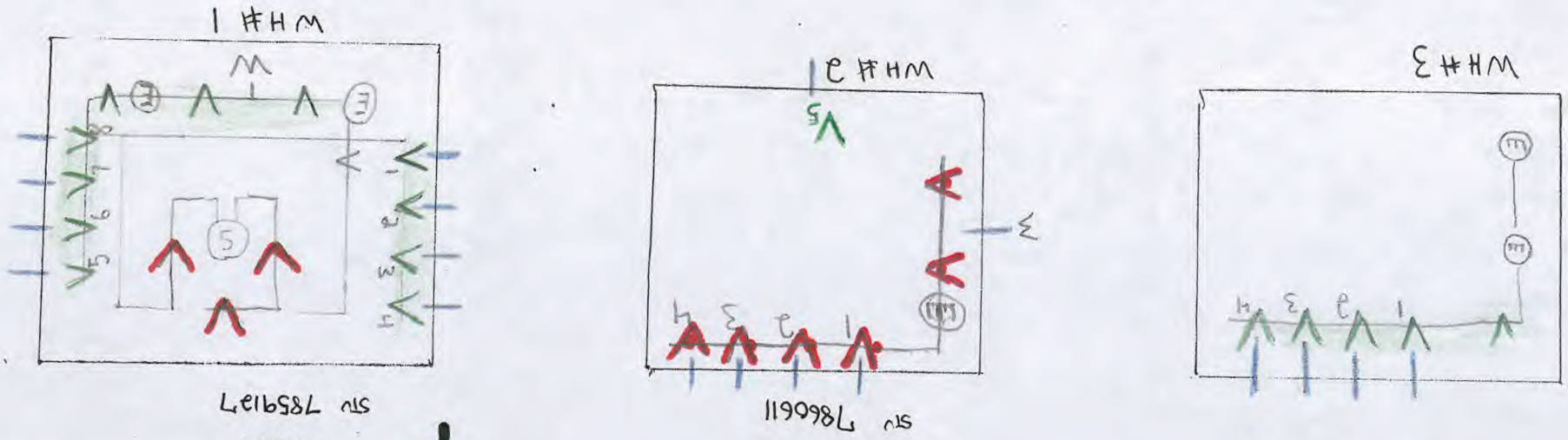
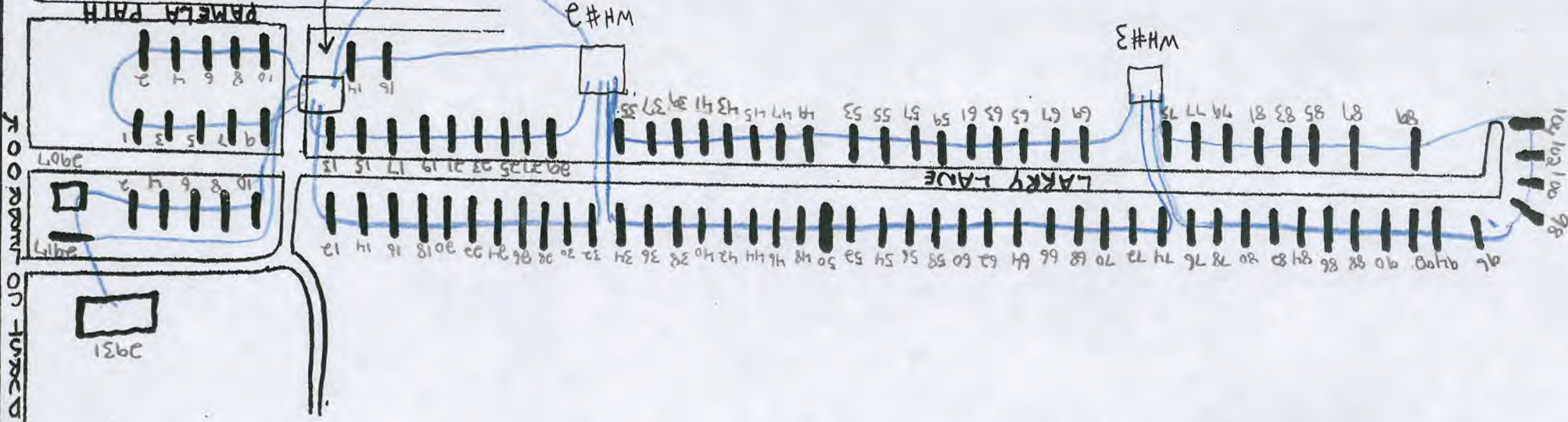
For Ohio EPA use only:

Date Verification Rec'd:

Lead Mapping Verification Form Revised 2/14/17

N

ROADWAY OF HOUSE



V = VALVE E = EXPANSION TANK W = WELL S = SOFTENER WH = WELLHOUSE = MOBILE
 NO INFORMATION = —
 NON LEAD = —
 PLASTIC WATER LINE = —
 * NO SOLDER ALL THREADED CONNECTIONS
 * SUPPLY VALVES NON LEAD
 PUBLIC SIDE NON LEAD

OH 7801712

VALVES

SERVICE ADDRESS

W.H.1	W.H.2	W.H.3	
1	5	N/A	17 PP
2	5	N/A	12 + 14 PP
3	4	N/A	13LL → 27LL odd#
4	3	N/A	12LL → 32LL EVEN#
5	N/A	N/A	2-10LL EVEN LOOP
6	N/A	N/A	2907 DC, 2917 DC, 2931 DC
7	N/A	N/A	2-10 PP EVEN# LOOP
8	N/A	N/A	1-11 PP odd#
N/A	1	3	34LL → 74LL EVEN#
N/A	2	4	35 LL → 69 LL ODD#
N/A	NA	1+2	75LL → 104 LL

W.H. = WELL HOUSE

PP = PAMELA PATH

LL = LARRY LANE

DC = DURST COLEBROOK