

VERIFICATION FORM FOR COMMUNITY PUBLIC WATER SYSTEMS CLAIMING NO LEAD SERVICE LINES

The owner or operator of all community public water systems must identify and map areas of their distribution system that are known or are likely to contain lead service lines. Systems must submit a copy of the applicable map to the Ohio Department of Health and the Ohio Department of Job and Family Services. Systems must also submit a report to the director containing at least both of the following: (1) The applicable map with narrative, and (2) A list of sampling locations used to collect samples as required by Ohio Revised Code (ORC) Section 6109.121 and any rules adopted thereunder, including contact information for the owner and occupant of each sampling site.

Should a water system determine no lead service lines exist in their distribution system, they must provide information stating they reviewed, at the minimum, historical permit records and local ordinances, distribution maintenance records and information pertaining to installation dates or materials for all services lines. This information must be verified below.

I HEREBY CERTIFY THAT THE FOLLOWING METHOD(S) WERE USED TO DETERMINE NO LEAD SERVICE LINES EXIST IN THIS WATER SYSTEM'S DISTRIBUTION SYSTEM, AS REQUIRED BY ORC 6109.121(F):

LEAD SERVICE LINE VERIFICATION

This PWS states they have no lead service lines and has reviewed the following information (select one or more of the following):

- ☐ Historical permit records and/or local ordinances
- ☒ Distribution maintenance records (i.e. meter replacement, waterline break repairs)
- ☐ Information pertaining to installation dates for all service lines (i.e. after 1986 when lead services lines were banned)
- ☒ Service line material of all service lines is known (i.e. all service lines are known to be PVC)

Gary Goodman 2/28/17
Signature of Responsible Person Date

GARY GOODSMAN MAYOR
Printed Name and Title of Responsible Person

PWS NAME: AMESVILLE

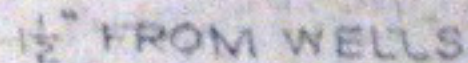
PWS ID: OH

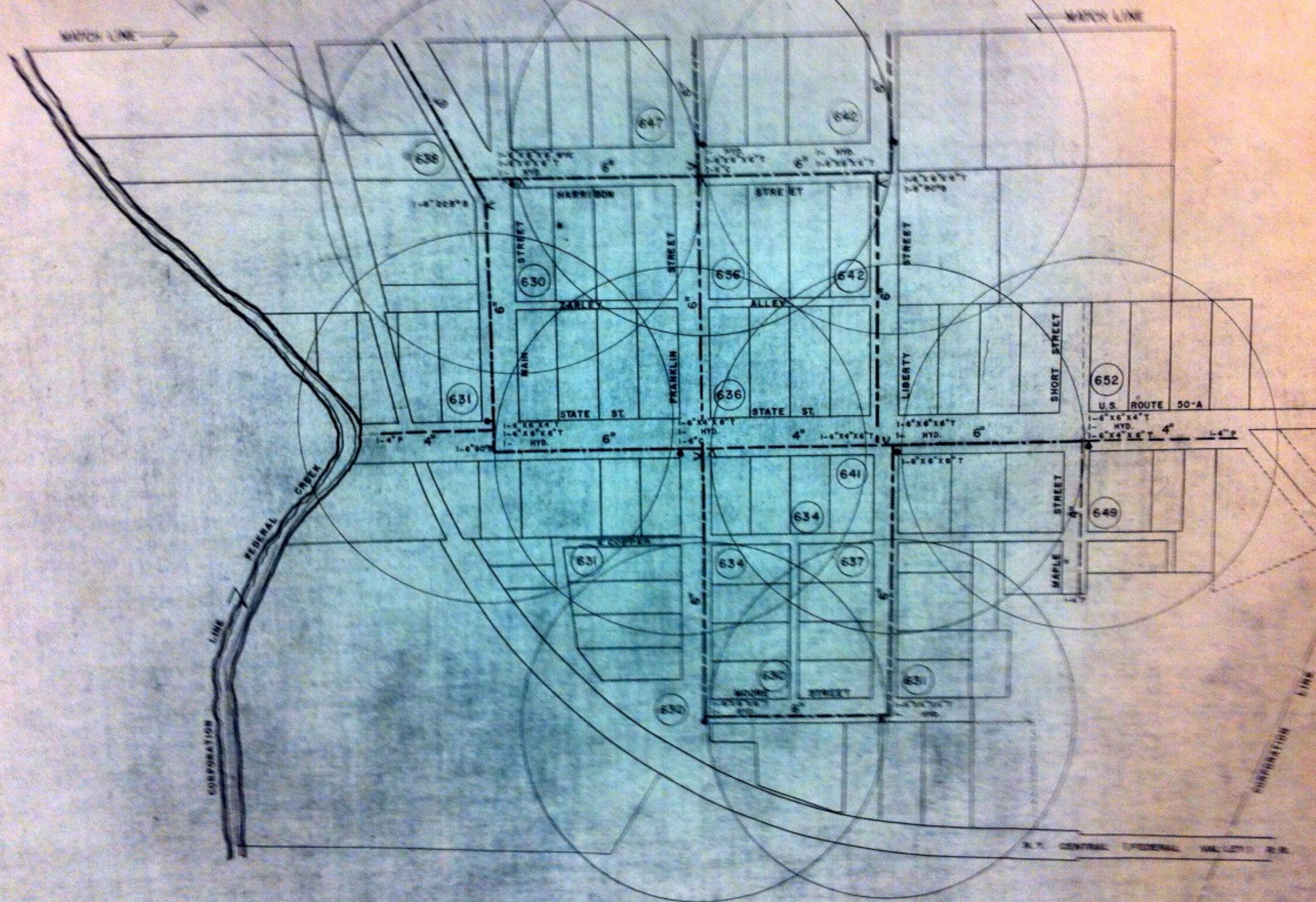
COUNTY: ATHENS

040500112

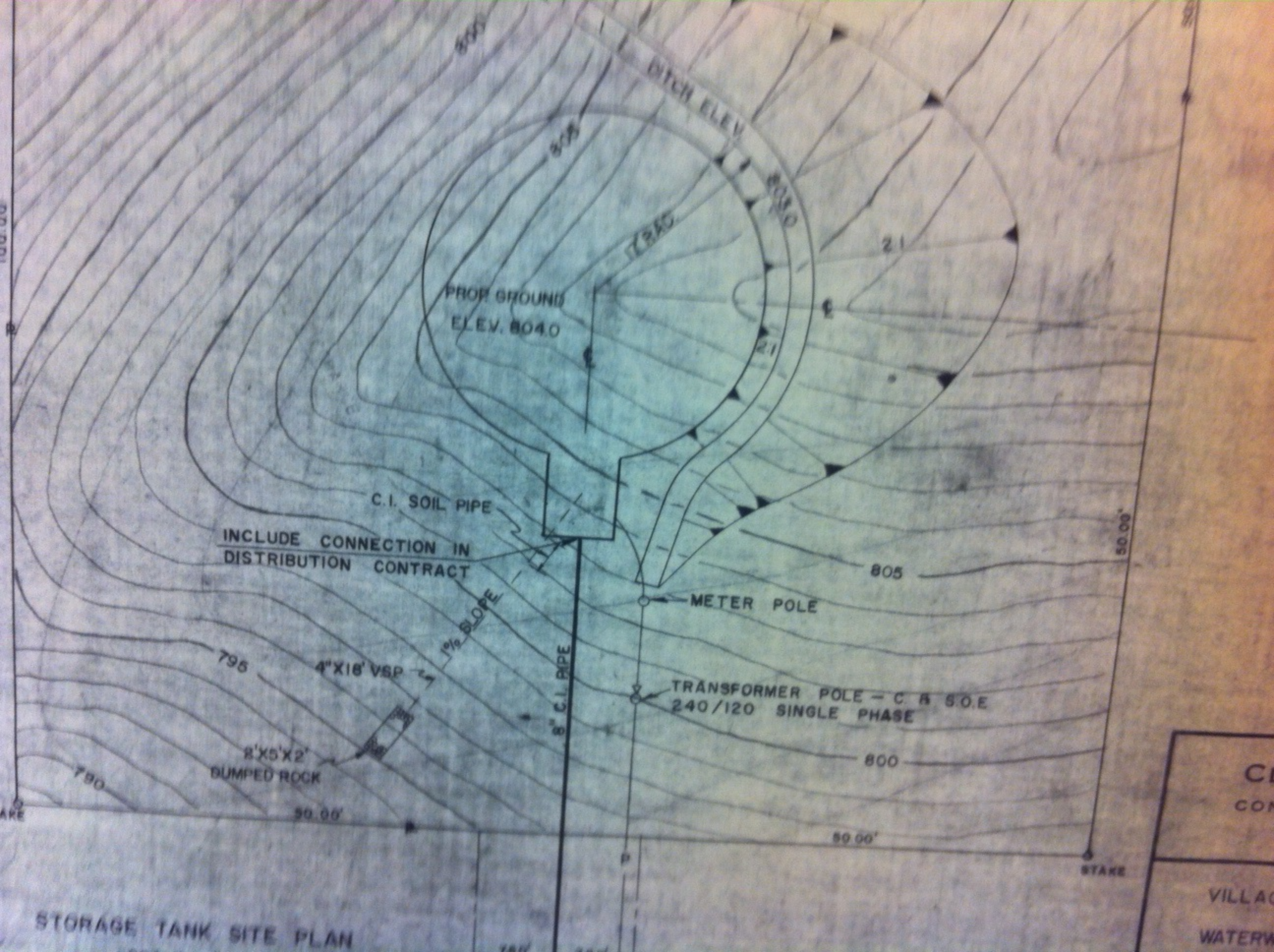
For Ohio EPA use only:

Date Verification Rec'd:





ITEM	QUAN.	DESCRIPTION & SIZE
1	1	DRESSER FLEXIBLE COUPLING FOR 8" WROUGHT IRON PIPE
2	1	HALF SPOOL-8" WROUGHT IRON X-HVY. PIPE & STEEL FLANGE 150
3	1	8" CAST IRON LONG RADIUS BASE ELBOW (FLG'D.)
4	1	8" WROUGHT IRON PIPE, PLAIN ENDS
7	2	8" GATE VALVE-FLANGED ENDS-AWWA. 200" I.B.B.M. DOUBLE DISK-NON-RISING STEM & HANDWHEEL
8	1	8" CAST IRON FLANGED & PLAIN END PIPE
9	1	DOUBLE ACTING ALTITUDE CONTROL VALVE
10	1	8" CAST IRON FLANGED & MECH. JOINT WALL PIPE
11		BOLTS & GASKETS FOR ABOVE LISTED FITTINGS
12	1	FLOOR DRAIN - NEENAH R-4373-4
13	1	ALUMINUM LADDER - 6061-T6 ALLOY CONSTRUCTION - WELDED
14	1	4" CAST IRON SOIL PIPE & ELBOW
15	1	MANHOLE FRAME & COVER - NEENAH R-6660-N LOCKING COVER WITH BRONZE HASP & EYELOCK - HEAVY DUTY BRONZE PADLOCK MULTITUMBLER - 3 KEYS
16		AUXILIARY SMALL PIPING, VALVES & FITTINGS
		NOTE: TAP ITEMS 2 & 8 FOR 1/2" PIPE



STORAGE TANK SITE PLAN

AMESVILLE, OHIO

WATERWORKS IMPROVEMENTS

CONTRACTS I-II-III

MEMBERS OF COUNCIL

ALLEN R. WALLACE
CLYDE O. GIBSON
DEWEY DALEY

EDWARD L. KOEHLER
RICHARD L. HARRIS
DOW KASLER JR.

CITY OFFICIALS

GEORGE D. KING	MAYOR
WILLIAM O. ROWLAND	SOLICITOR
ALAN SAYRES	TREASURER
ROBERT B. HENRY	CLERK

GUY SIMMONS STREET COMMISSIONER

CLARK & SHEETER

CONSULTING ENGINEERS
ATHENS, OHIO

1960