



STARK COUNTY METROPOLITAN SEWER DISTRICT

JAMES F. TROIKE, P.E. SANITARY ENGINEER

Board of Commissioners

Janet Weir Creighton
Richard Regula
David M. Bridestine

P.O. BOX 9972 • CANTON, OHIO 44711-0972 • 1701 MAHONING RD. N.E. • CANTON, OHIO 44705-1471
(330) 451-2303 • Fax (330) 453-9044
E-mail: scse@starkcountyohio.gov • Website: www.se.starkcountyohio.gov

Pop

RECEIVED

MAR 02 2017

OHIO EPA NEDO

The Stark County Water District (OH7607303) was established in 1990. There is a complete history of permits for the entire system with the first service connections starting in 1990. All service lines are inspected when installed by water department personnel and all services are copper with 1" being the smallest diameter or in larger commercial applications ductile iron is used.

Date of homes constructed before 1983 up to 1998 that could have lead solder where obtained through the Stark County Auditor Parcel and Cama Data Base.

Entity: Stark County Water District
Doc Type: Report
Doc Subtype: _____
Program: DDACW
County: Stark
Secondary ID: OH 7607303

EDOC in color

**VERIFICATION FORM FOR COMMUNITY PUBLIC WATER SYSTEMS
CLAIMING NO LEAD SERVICE LINES**

The owner or operator of all community public water systems must identify and map areas of their distribution system that are known or are likely to contain lead service lines. Systems must submit a copy of the applicable map to the Ohio Department of Health and the Ohio Department of Job and Family Services. Systems must also submit a report to the director containing at least both of the following: (1) The applicable map with narrative, and (2) A list of sampling locations used to collect samples as required by Ohio Revised Code (ORC) Section 6109.121 and any rules adopted thereunder, including contact information for the owner and occupant of each sampling site.

Should a water system determine no lead service lines exist in their distribution system, they must provide information stating they reviewed, at the minimum, historical permit records and local ordinances, distribution maintenance records and information pertaining to installation dates or materials for all services lines. This information must be verified below.

I HEREBY CERTIFY THAT THE FOLLOWING METHOD(S) WERE USED TO DETERMINE NO LEAD
SERVICE LINES EXIST IN THIS WATER SYSTEM'S DISTRIBUTION SYSTEM, AS REQUIRED BY
ORC 6109.121(F):

LEAD SERVICE LINE VERIFICATION
<p>This PWS states they have no lead service lines and has reviewed the following information (select one or more of the following):</p> <ul style="list-style-type: none"><input checked="" type="checkbox"/> Historical permit records and/or local ordinances<input type="checkbox"/> Distribution maintenance records (i.e. meter replacement, waterline break repairs)<input checked="" type="checkbox"/> Information pertaining to installation dates for all service lines (i.e. after 1986 when lead services lines were banned)<input checked="" type="checkbox"/> Service line material of all service lines is known (i.e. all service lines are known to be PVC)

Joseph Kolletti 2/27/17
Signature of Responsible Person Date

JOSEPH KOLLETTI SUPERVISOR
Printed Name and Title of Responsible Person

PWS NAME: STARK COUNTY
PWS ID: WATER DISTRICT
COUNTY: OH 7607303
STARK

For Ohio EPA use only:

Date Verification Rec'd: _____

RECEIVED
MAR 02 2017
OHIO E-LEARNING



* = 10% wired field

* = Required field

Legend

Tier Site

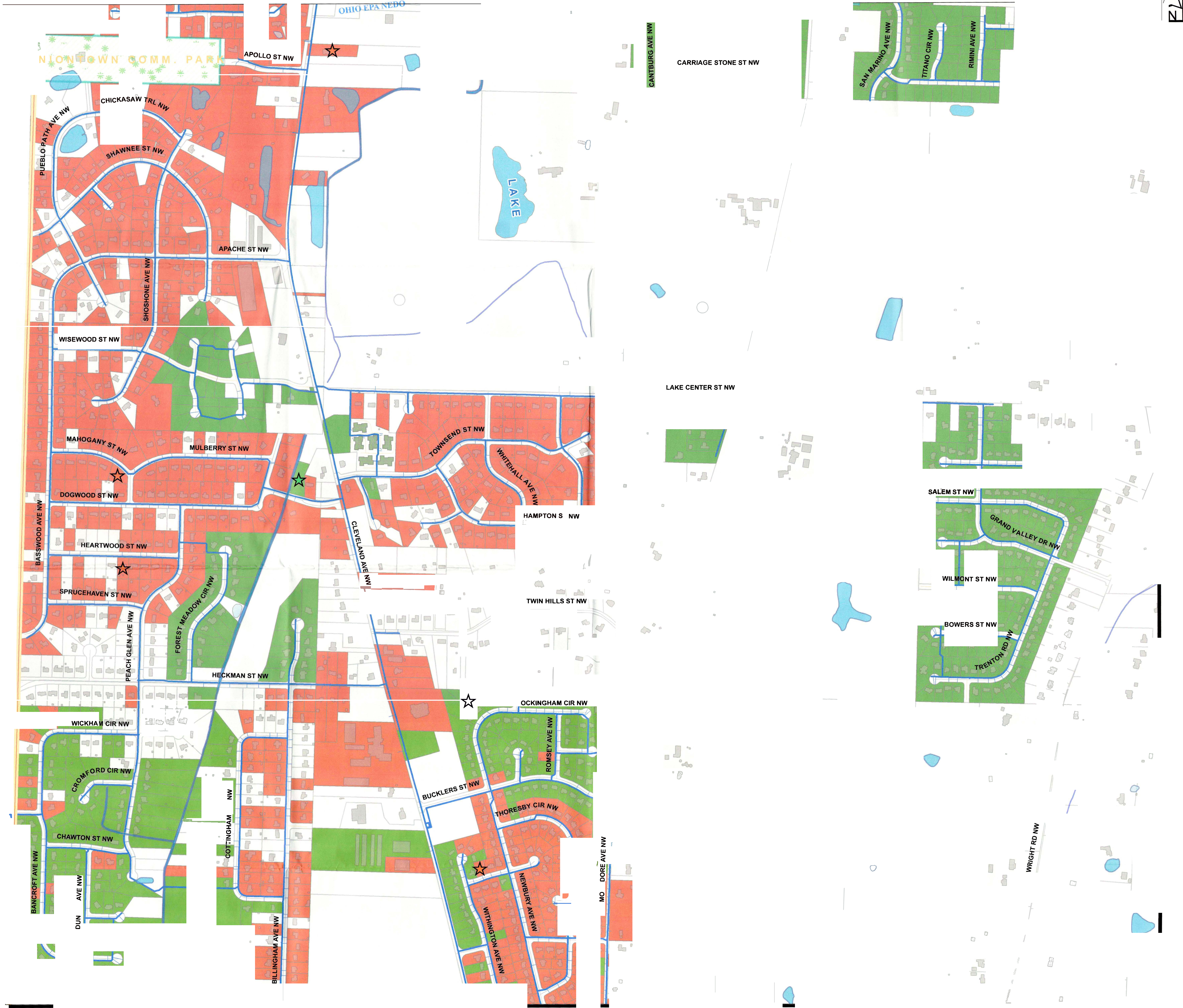
- Water Mains


Parcels with year Built

Year Built

- ## Building Footprints

Lead and Copper sample site plan





Ohio Environmental Protection Agency

Spreadsheet for lead and copper sample sites

* - Required field

PWS ID*	PWS Name*
047607303	Stark County Water District LC201 Tier 3
047607303	Stark County Water District LC202 Tier 2
047607303	Stark County Water District LC203 Tier 3
047607303	Stark County Water District LC204 Tier 3
047607303	Stark County Water District LC205 Tier 3
047607303	Stark County Water District LC206 Tier 1
047607303	Stark County Water District LC208 Tier 3
047607303	Stark County Water District LC209 Tier 3
047607303	Stark County Water District LC210 Tier 3
047607303	Stark County Water District LC213 Tier 3
047607303	Stark County Water District LC212 Tier 2
047607303	Stark County Water District LC213 Tier 3
047607303	Stark County Water District LC214 Tier 3
047607303	Stark County Water District LC215 Tier 3
047607303	Stark County Water District LC216 Tier 3
047607303	Stark County Water District LC217 Tier 2
047607303	Stark County Water District LC218 Tier 3

Please return to Michael.dea@oehio.gov with subject "Lead and Copper SMP ID" by JANUARY 15th, 2017

Plumbing Age*	Type of Interior Plumbing	Service Line Material*	Structure Type*
Cu/Pb-03	Cop er	Copper	BLDG
Cu/Pb-03	Cop er	Cop er	SPH
Cu/Pb-03	Co er	Co	SPH
Cu/Pb-03	Co er	Co	SPH
Cu/Pb-03	Co er	Co per	SPH
Cu/Pb-02	Cop er	Co	SPH
Cu/Pb-02	Cop er	Cop er	BLDG
Cu/Pb-02	Cop er	Co er	SPH
Cu/Pb-02	Cop er	Cop er	SPH
Cu/Pb-03	Cop er	Cop er	SPH
Cu/Pb-03	Cop er	Co per	SPH
Cu/Pb-03	Cop er	Co	SPH
Cu/Pb-03	Cop er	Co per	SPH
Cu/Pb-03	Cop er	Cop r	SPH
Cu/Pb-03	Cop er	Cop r	SPH
Cu/Pb-03	Cop er	Cop er	SPH
Cu/Pb-03	Cop er	Copper	SPH
Cu/Pb-03	Cop er	Copper	SPH

Legend

Tier Site

- ☆ Tier 1
- ★ Tier 2
- ☆ Tier 3

Water Laterals

Water Mains

Building Footprints

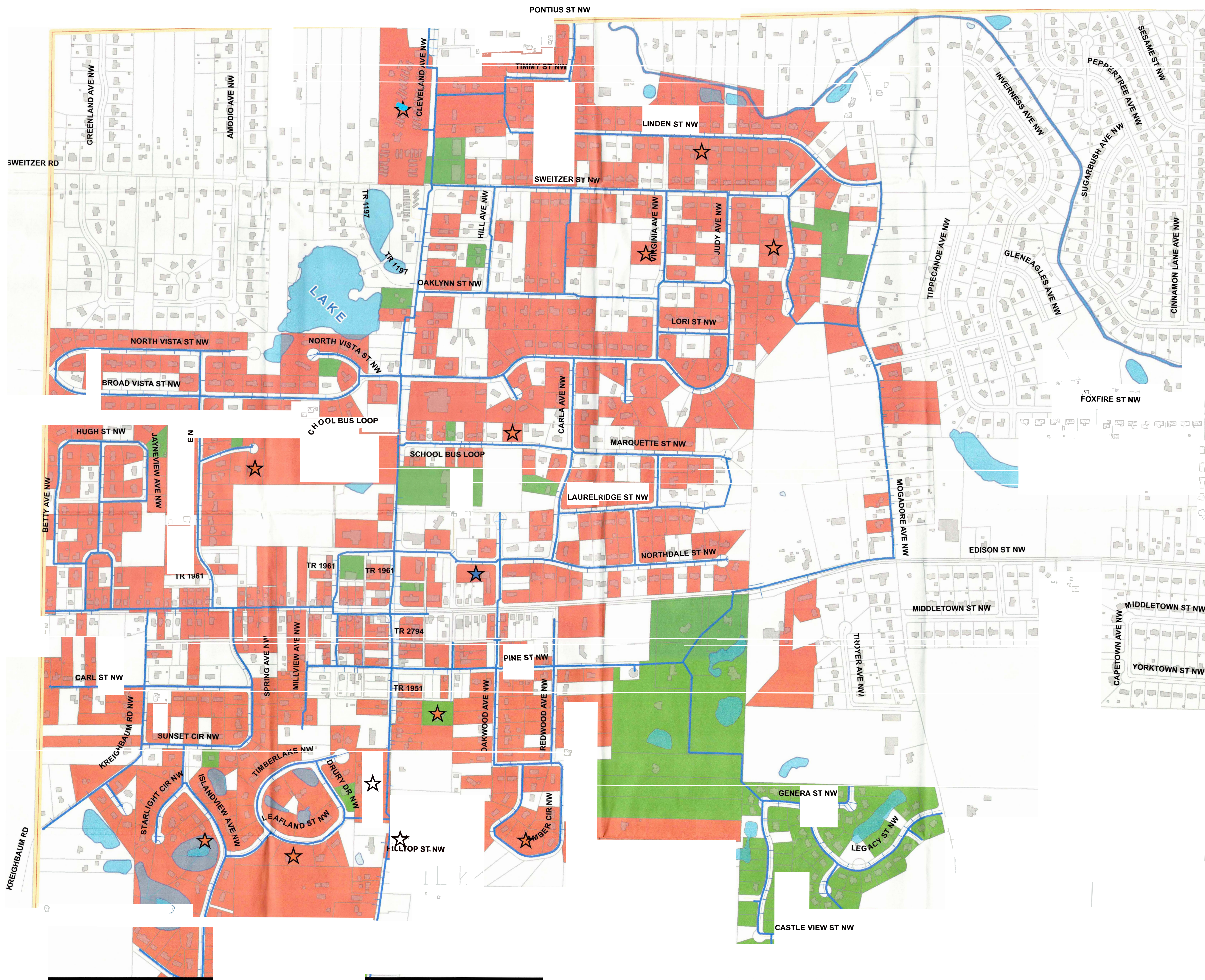
Parcels with year Built


Year Built

- 1800-1998
- 1999-2017

Created By: Michael Ciccone

RECEIVED
MAR 02 2017
OHIO EPA NE



 Ohio Department of Environmental Protection				Spreadsheet for lead and copper sample sites			
* Required field				Please return to Michael.dea@deh.ohio.gov with subject "Lead and Copper SMP IDs" by JANUARY 10, 2021			
PWS ID*	PWS Name*	SMP ID*	Tier Site*	Street Address*	City*	State*	Zip*
OH0767003	Stark Count. Water District	LC201	Tier 3		Uniontown	Ohio	
OH0767003	Stark Count. Water District	LC202	Tier 2		Uniontown	Ohio	
OH0767003	Stark Count. Water District	LC203	Tier 3		Uniontown	Ohio	
OH0767003	Stark County Water District	LC204	Tier 3		Uniontown	Ohio	
OH0767003	Stark County Water District	LC205	Tier 3		Uniontown	Ohio	
OH0767003	Stark County Water District	LC206	Tier 1		Uniontown	Ohio	
OH0767003	Stark County Water District	LC207	Tier 2		Uniontown	Ohio	
OH0767003	Stark County Water District	LC208	Tier 3		Uniontown	Ohio	
OH0767003	Stark County Water District	LC209	Tier 3		Uniontown	Ohio	
OH0767003	Stark County Water District	LC210	Tier 3		Uniontown	Ohio	
OH0767003	Stark County Water District	LC211	Tier 3		Uniontown	Ohio	
OH0767003	Stark County Water District	LC212	Tier 3		Uniontown	Ohio	
OH0767003	Stark County Water District	LC213	Tier 3		Uniontown	Ohio	
OH0767003	Stark County Water District	LC214	Tier 3		Uniontown	Ohio	
OH0767003	Stark County Water District	LC215	Tier 3		Uniontown	Ohio	
OH0767003	Stark County Water District	LC216	Tier 3		Uniontown	Ohio	

	Plumbing Age	Type of Interior Plumbing	Service Line Material	Structure Type
Cu-Pb-83	Copper	Copper	Copper	SPH
Cu-Pb-82	Copper	Copper	Copper	SPH
Cu-Pb-83	Copper	Copper	Copper	SPH
Cu-Pb-83	Copper	Copper	Copper	SPH
Cu-Pb-82	Co er	Copper	Copper	SPH
Cu-Pb-82	Co er	Copper	Copper	SPH
Cu-Pb-82	Co er	Copper	Copper	SPH
Cu-Pb-82	Copper	Copper	Copper	SPH
Pb-83	Copper	Copper	Copper	SPH
Cu-Pb-83	Copper	Copper	Copper	SPH
Cu-Pb-83	Copper	Copper	Copper	SPH
Cu-Pb-83	Copper	Copper	Copper	SPH
Cu-Pb-83	Copper	Copper	Copper	SPH
Cu-Pb-82	Co r	Copper	Copper	SPH
Cu-Pb-82	Co r	Copper	Copper	SPH
Cu-Pb-83	Copper	Copper	Copper	SPH
Cu-Pb-83	Copper	Copper	Copper	SPH

Legend

ier Site

★ Tier 1

▲

★ Tier 2

★ Tier 3

Water Laterals

 Water Mains

Building Footprints

Parcels with year Built

 1800-1998 1999-2017