

VERIFICATION FORM FOR COMMUNITY PUBLIC WATER SYSTEMS CLAIMING NO LEAD SERVICE LINES

The owner or operator of all community public water systems must identify and map areas of their distribution system that are known or are likely to contain lead service lines. Systems must submit a copy of the applicable map to the Ohio Department of Health and the Ohio Department of Job and Family Services. Systems must also submit a report to the director containing at least both of the following: (1) The applicable map with narrative, and (2) A list of sampling locations used to collect samples as required by Ohio Revised Code (ORC) Section 6109.121 and any rules adopted thereunder, including contact information for the owner and occupant of each sampling site.

Should a water system determine no lead service lines exist in their distribution system, they must provide information stating they reviewed, at the minimum, historical permit records and local ordinances, distribution maintenance records and information pertaining to installation dates or materials for all services lines. This information must be verified below.

I HEREBY CERTIFY THAT THE FOLLOWING METHOD(S) WERE USED TO DETERMINE NO LEAD SERVICE LINES EXIST IN THIS WATER SYSTEM'S DISTRIBUTION SYSTEM, AS REQUIRED BY ORC 6109.121(F):

LEAD SERVICE LINE VERIFICATION	
This PWS states they have no lead service lines and has reviewed the following information (select one or more of the following):	
<input type="checkbox"/>	Historical permit records and/or local ordinances
<input checked="" type="checkbox"/>	Distribution maintenance records (i.e. meter replacement, waterline break repairs)
<input type="checkbox"/>	Information pertaining to installation dates for all service lines (i.e. after 1986 when lead services lines were banned)
<input type="checkbox"/>	Service line material of all service lines is known (i.e. all service lines are known to be PVC)

Harmer H. Howse 3-2-17
Signature of Responsible Person Date

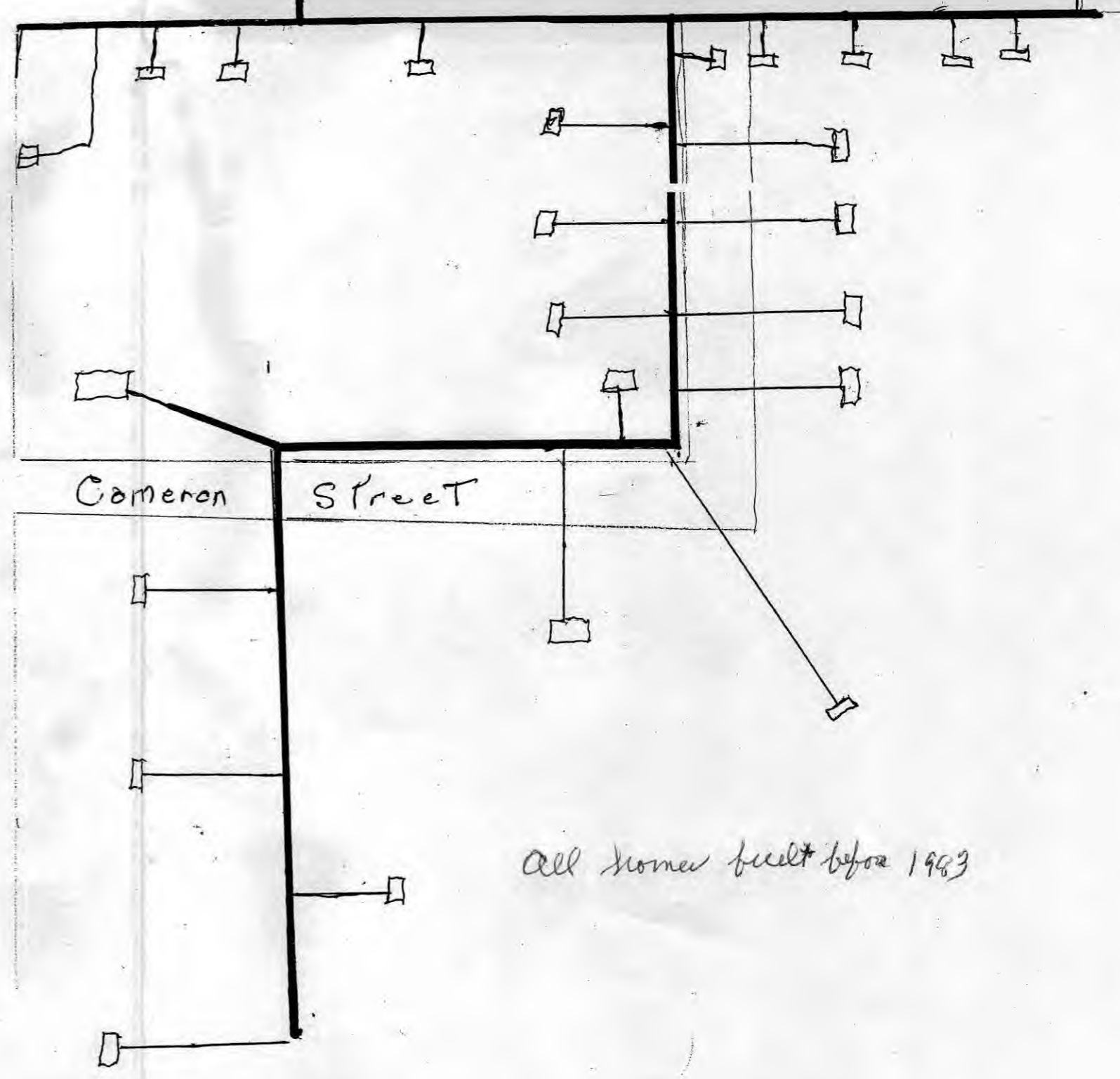
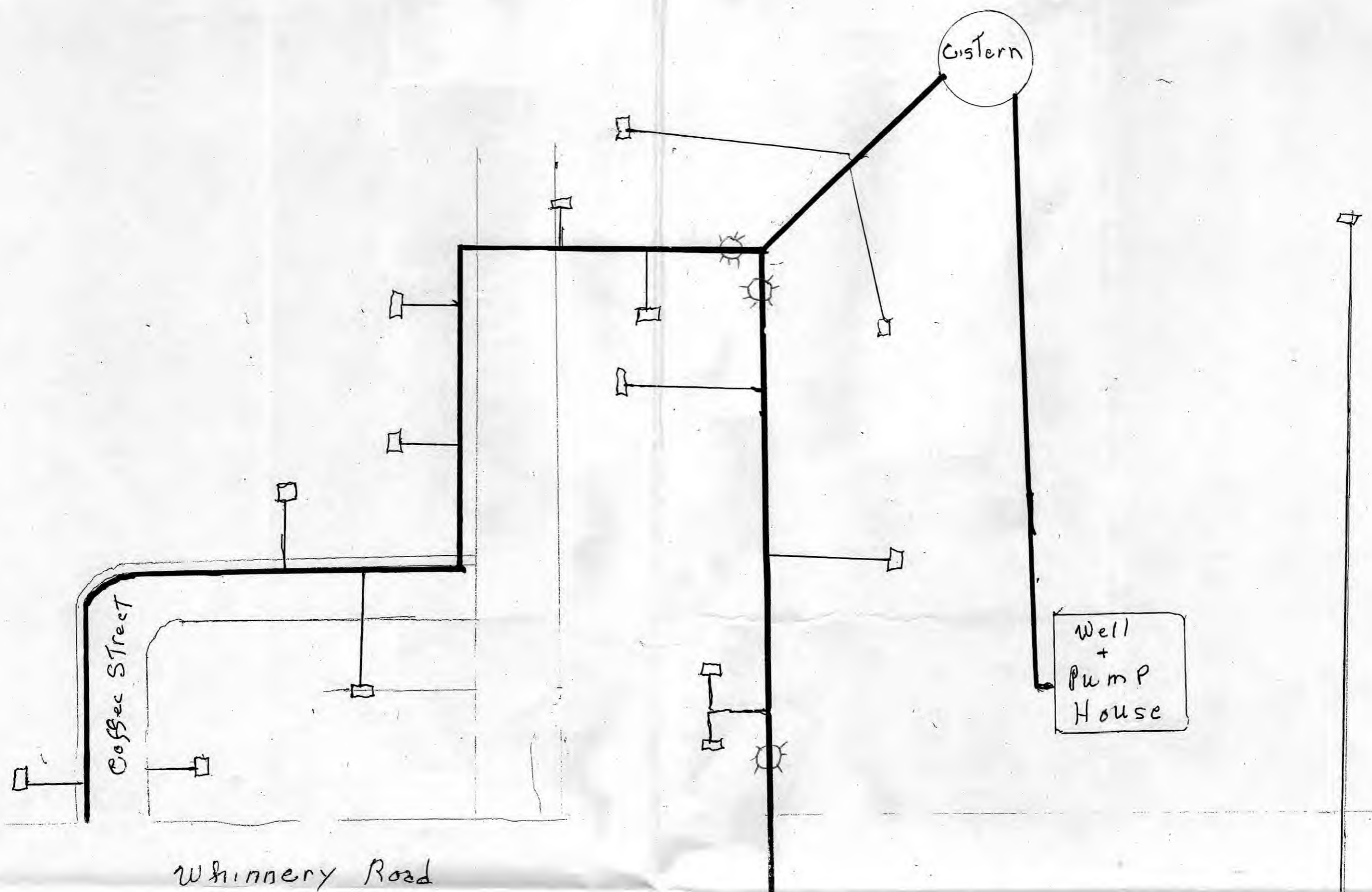
Harmer H. Howse Bd. Member
Printed Name and Title of Responsible Person

PWS NAME: Winona Water Supply
PWS ID: OH 1503013
COUNTY: Cel

For Ohio EPA use only:
Date Verification Rec'd: _____

Lead Mapping Verification Form Revised 2/14/17

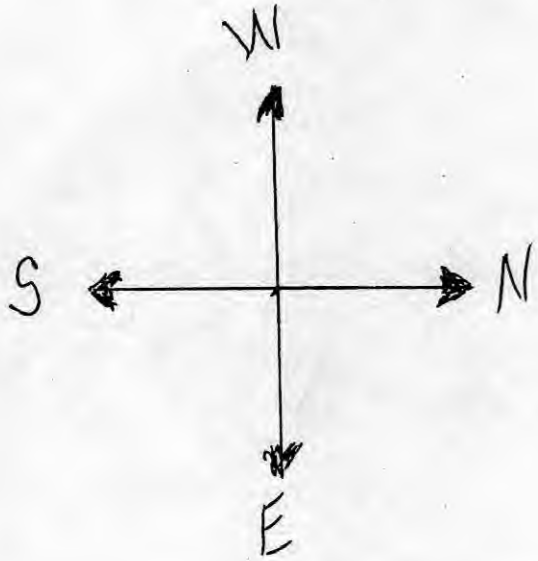
Entity: Winona Water Supply
Doc Type: Report
Doc Subtype: _____
Program: DDAGW
County: Columbiana
Secondary ID: OH 1503013
EPA in color



RECEIVED
 MAR 02 2017
 BY:

- ⊕ Valve
- Service Line
- Water Main

~~No lead service lines~~



All homes built before 1983