

# City of Nelsonville

211 Lake Hope Drive  
Nelsonville, Ohio 45764

Telephone: (740) 753-1314  
Fax: (740) 753-9620

March 7, 2017

Eric Hart  
Inspector  
Environmental Engineer  
Division of Drinking Ground Waters

Dear Mr. Hart,


Most older buildings downtown are replumbed. Sample sites are selected by survey in 1990's.

Many houses are rentals that did not respond to survey. Any lead service lines on city side of meters are removed if exposed during excavation.

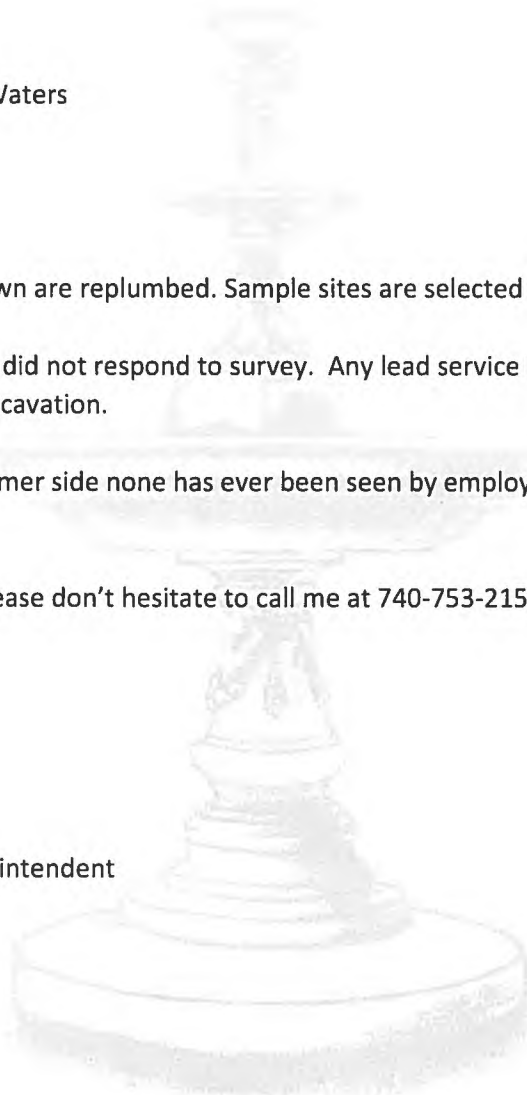
No known lead lines on customer side none has ever been seen by employees.

Any questions or concerns please don't hesitate to call me at 740-753-2151.

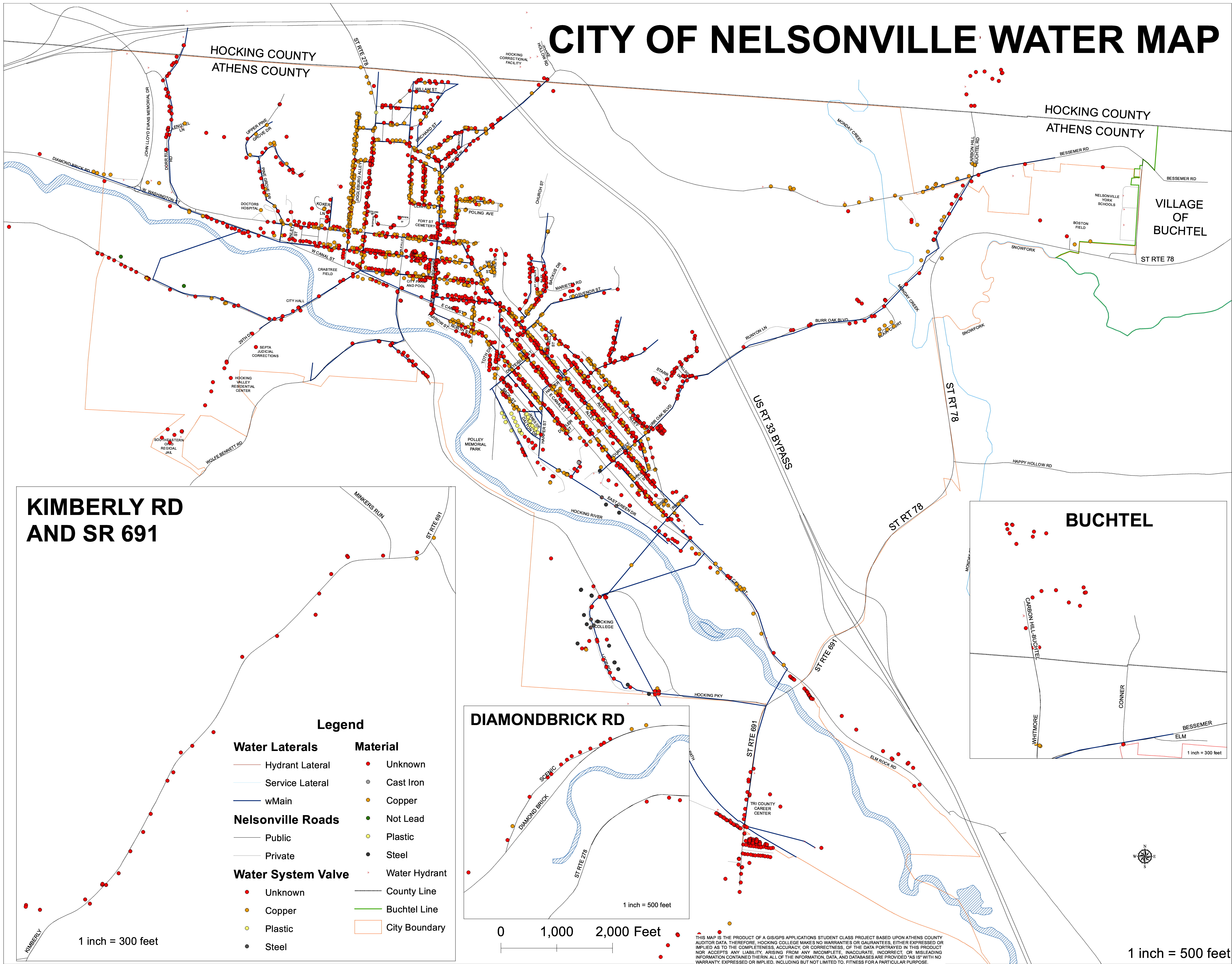
Sincerely,



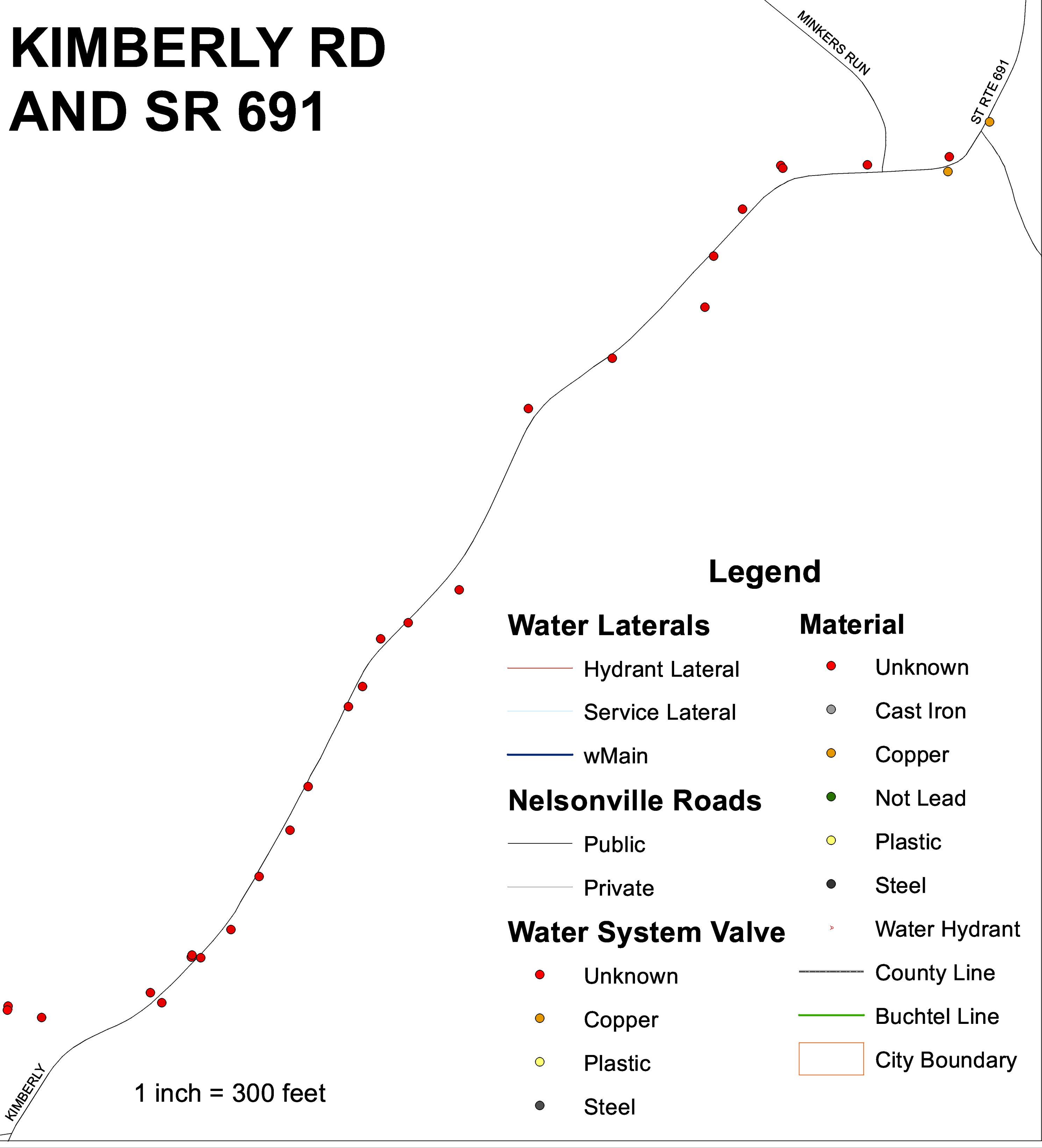
Ron Riley Sr  
Water Treatment Plant Superintendent  
City of Nelsonville  
211 Lake hope Drive  
Nelsonville, Ohio 45764



# CITY OF NELSONVILLE WATER MAP

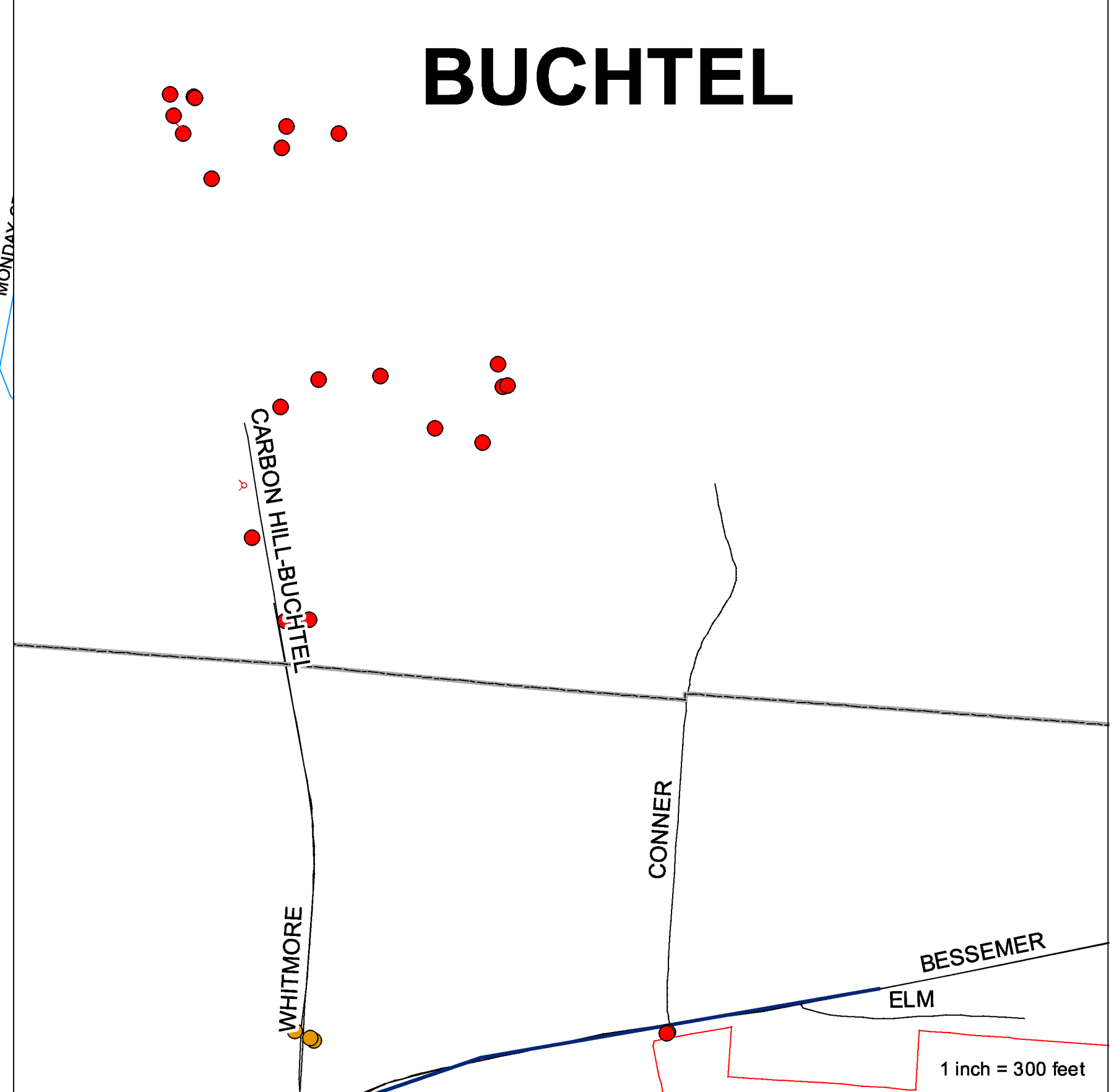
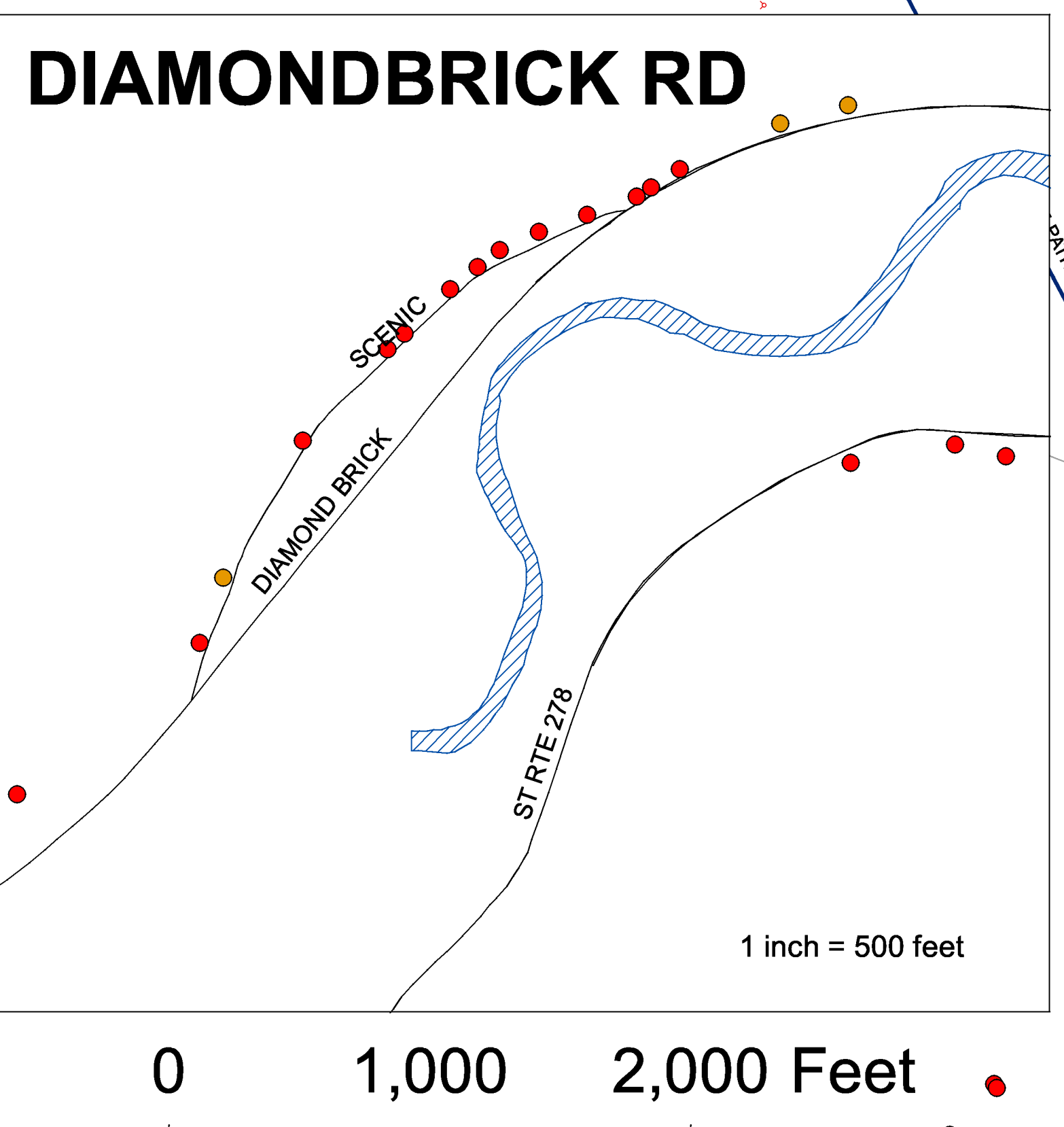


## KIMBERLY RD AND SR 691




### Legend

- |                           |                 |
|---------------------------|-----------------|
| <b>Water Laterals</b>     | <b>Material</b> |
| Hydrant Lateral           | Unknown         |
| Service Lateral           | Cast Iron       |
| wMain                     | Copper          |
| <b>Nelsonville Roads</b>  | Not Lead        |
| Public                    | Plastic         |
| Private                   | Steel           |
| <b>Water System Valve</b> | Water Hydrant   |
| Unknown                   | County Line     |
| Copper                    | Buchtel Line    |
| Plastic                   | City Boundary   |
| Steel                     |                 |



THIS MAP IS THE PRODUCT OF A GIS/GPS APPLICATIONS STUDENT CLASS PROJECT BASED UPON ATHENS COUNTY AUDITOR DATA. THEREFORE, HOCKING COLLEGE MAKES NO WARRANTIES OR GAURANTEES, EITHER EXPRESSED OR IMPLIED AS TO THE COMPLETENESS, ACCURACY, OR CORRECTNESS, OF THE DATA PORTRAYED IN THIS PRODUCT NOR ACCEPTS ANY LIABILITY, ARISING FROM ANY INCOMPLETE, INACCURATE, INCORRECT, OR MISLEADING INFORMATION CONTAINED THEREIN. ALL OF THE INFORMATION, DATA, AND DATABASES ARE PROVIDED "AS IS" WITH NO WARRANTY, EXPRESSED OR IMPLIED, INCLUDING BUT NOT LIMITED TO, FITNESS FOR A PARTICULAR PURPOSE.



1 inch = 500 feet