

## Tri County Rural Water and Sewer Association

### Lead Service Mapping Narrative

Buildings in Ohio built prior to 1998 or that use plumbing material or solder manufactured before 1998 may have materials with greater than 8% lead and are at a higher risk of contributing lead to the drinking water than materials manufactured after 1998. In addition, buildings built and plumbing materials manufactured after 2014 required to have less than 0.25% lead by weight and have the lowest risk for contributing lead to the drinking water. It should be noted however that, although prohibited, some use of leaded solder or leaded components may have occurred after the prohibitions became effective.

Tri County Rural Water and Sewer Association started distribution in 1994. We use multiple line sizes and types to deliver water to our customers.

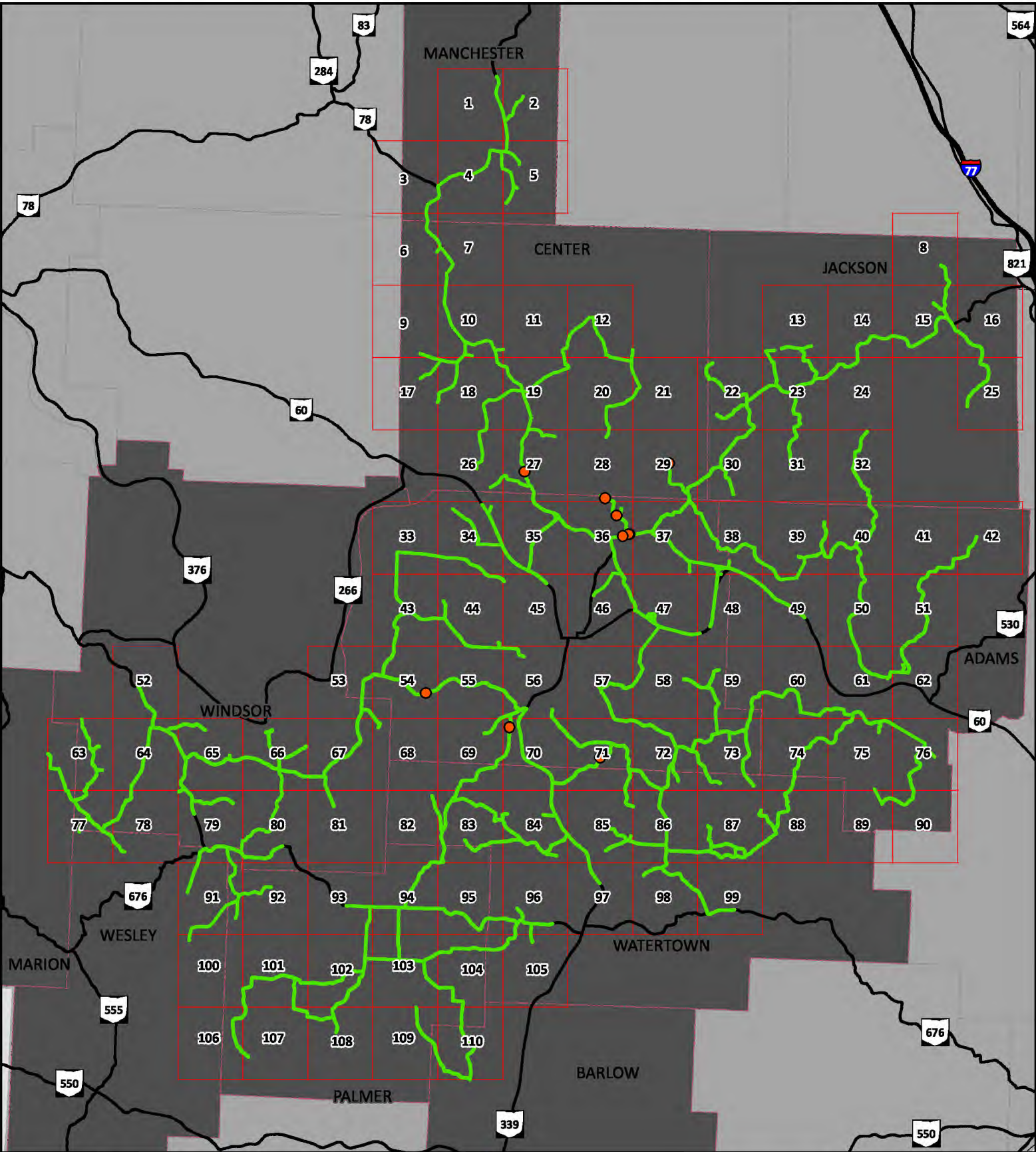
Tri County Rural Water and Sewer Association water main lines consist of 10% Ductile iron, 90% PVC and HDPE {High Density Poly Ethylene}. No materials that we install on our water mains contain lead. Tri County Rural Water and Sewer Association's service lines from meter set to individual household is at customer discretion.

Tri County Rural Water and Sewer Association tests for lead and copper in the water from Tier 1 houses that are dwellings built before 1986 that would have the best chance to have any plumbing and fixtures with lead content. Test sites vary due to the age and geographic area of our water distribution system. Tri County Rural Water and Sewer Association is currently and has for many years treated our water distribution system with Phosphate as a prevention to coat the lines from lead absorption into the water. We sample according to the EPA regulations and all sample results return within guidelines. The results of these tests are available by requesting a Consumer Confidence Report from Tri County Rural Water and Sewer Association Office.

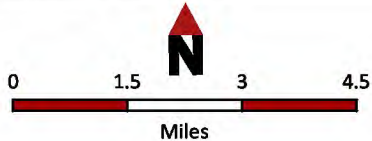
To find out the age of the customers home tax maps as a reference for when the dwelling was built can be found at your local county office in which the dwelling is located. Of the houses constructed prior to the 1998 low lead law was put into place may have solder and fixtures that contain lead. Tri County Rural Water after the 1998 law is unsure at the amount of homes that may contain lead or solder. Tri County Rural Water has no jurisdiction over interior plumbing but wants to inform them of the possibility of lead dangers but we cannot enforce them to change their interior plumbing.

Tri County Rural Water and Sewer Association is not responsible for the customers water lines from the shut off to the inside of the home.

# Tri-County Rural Water System Inventory



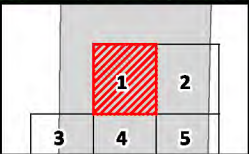
- Sample Sites
- Lead
- No-Lead
- Unknown



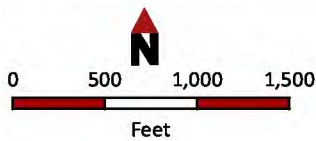
Map Copyright Buckeye Hills - Hocking Valley  
Regional Development District, January 2017  
Map Created by Dru Sexton  
For questions about data sources contact a  
GIS Specialist at Buckeye Hills  
<http://www.buckeyehills.org> | 740.374.9436







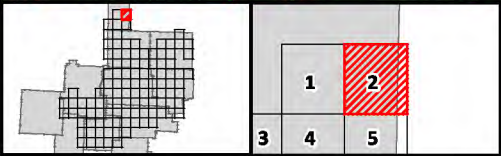
- Sample Sites
- Lead
- No-Lead
- Unknown



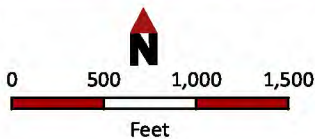
Map Copyright Buckeye Hills - Hocking Valley Regional Development District, January 2017  
Map Created by Dru Sexton  
For questions about data sources contact a GIS Specialist at Buckeye Hills  
<http://www.buckeyehills.org> | 740.374.9436







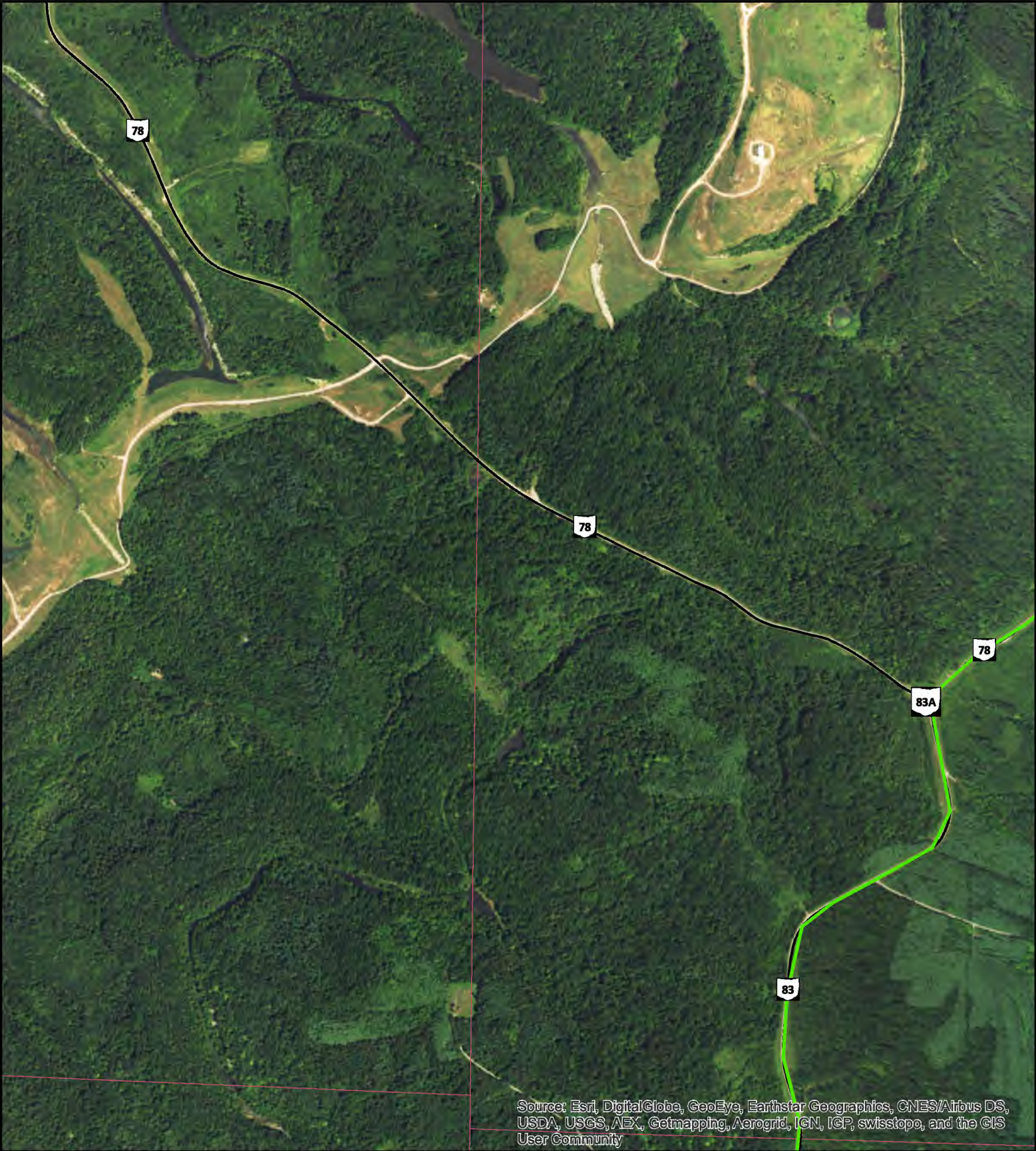
- Sample Sites
- Lead
- No-Lead
- Unknown



Map Copyright Buckeye Hills - Hocking Valley  
Regional Development District, January 2017  
Map Created by Dru Sexton  
For questions about data sources contact a  
GIS Specialist at Buckeye Hills  
<http://www.buckeyehills.org> | 740.374.9436

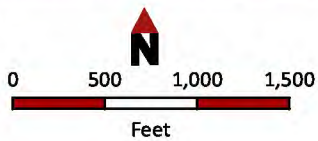






		1	2
3	4	5	
6	7		

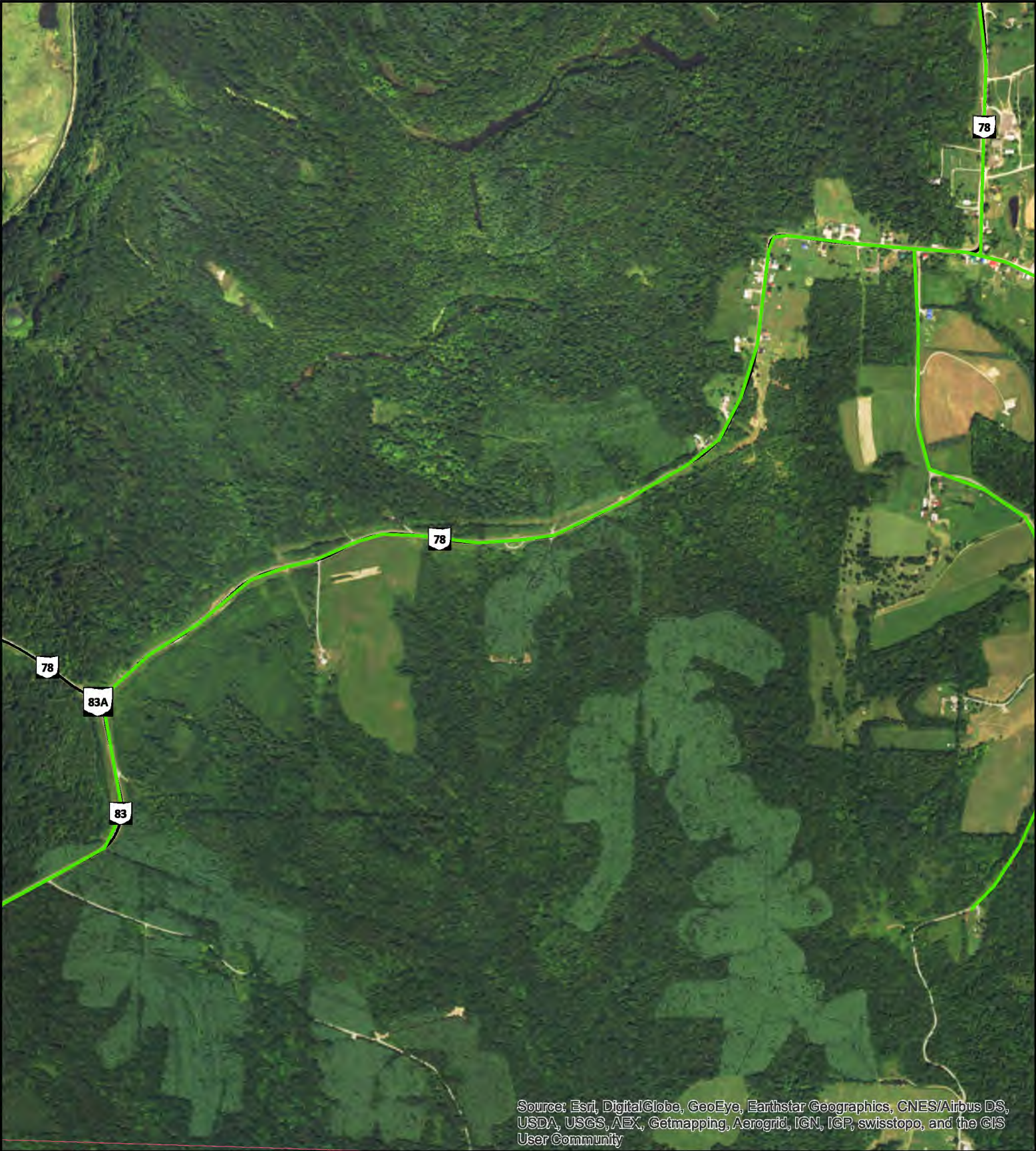
- Sample Sites
- Lead
- No-Lead
- Unknown



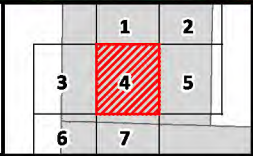
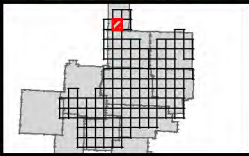
Map Copyright Buckeye Hills - Hocking Valley  
Regional Development District, January 2017  
Map Created by Dru Sexton  
For questions about data sources contact a  
GIS Specialist at Buckeye Hills  
<http://www.buckeyehills.org> | 740.374.9436



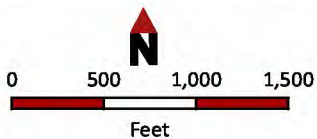




Source: Esri, DigitalGlobe, GeoEye, Earthstar Geographics, CNES/Airbus DS, USDA, USGS, AEX, Getmapping, Aerogrid, IGN, IGP, swisstopo, and the GIS User Community



- Sample Sites
- Lead
- No-Lead
- Unknown



Map Copyright Buckeye Hills - Hocking Valley  
Regional Development District, January 2017  
Map Created by Dru Sexton  
For questions about data sources contact a  
GIS Specialist at Buckeye Hills  
<http://www.buckeyehills.org> | 740.374.9436





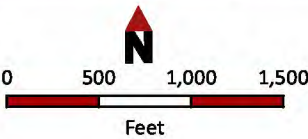


Source: Esri, DigitalGlobe, GeoEye, Earthstar Geographics, CNES/Airbus DS, USDA, USGS, AEX, Getmapping, Aerogrid, IGN, IGP, swisstopo, and the GIS User Community



	1	2
3	4	5
6	7	

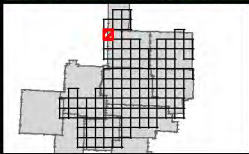
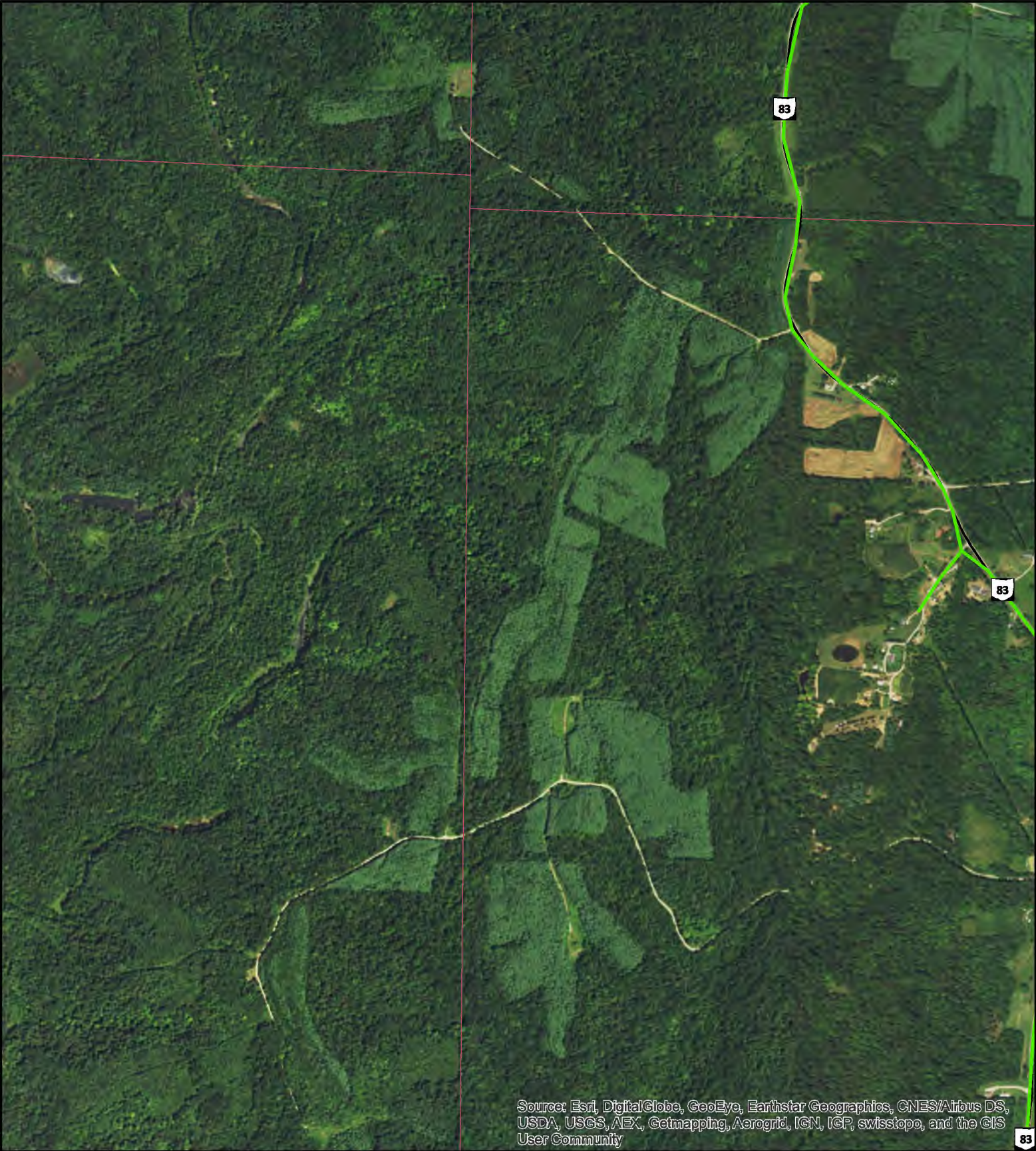
- Sample Sites
- Lead
- No-Lead
- Unknown



Map Copyright Buckeye Hills - Hocking Valley  
Regional Development District, January 2017  
Map Created by Dru Sexton  
For questions about data sources contact a  
GIS Specialist at Buckeye Hills  
<http://www.buckeyehills.org> | 740.374.9436








3	4	5
6	7	
9	10	11

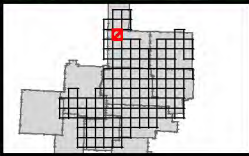
- Sample Sites
- Lead
- No-Lead
- Unknown



Map Copyright Buckeye Hills - Hocking Valley  
Regional Development District, January 2017  
Map Created by Dru Sexton  
For questions about data sources contact a  
GIS Specialist at Buckeye Hills  
<http://www.buckeyehills.org> | 740.374.9436

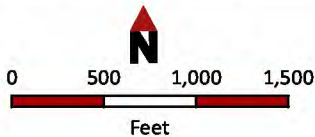






3	4	5
6	7	
9	10	11

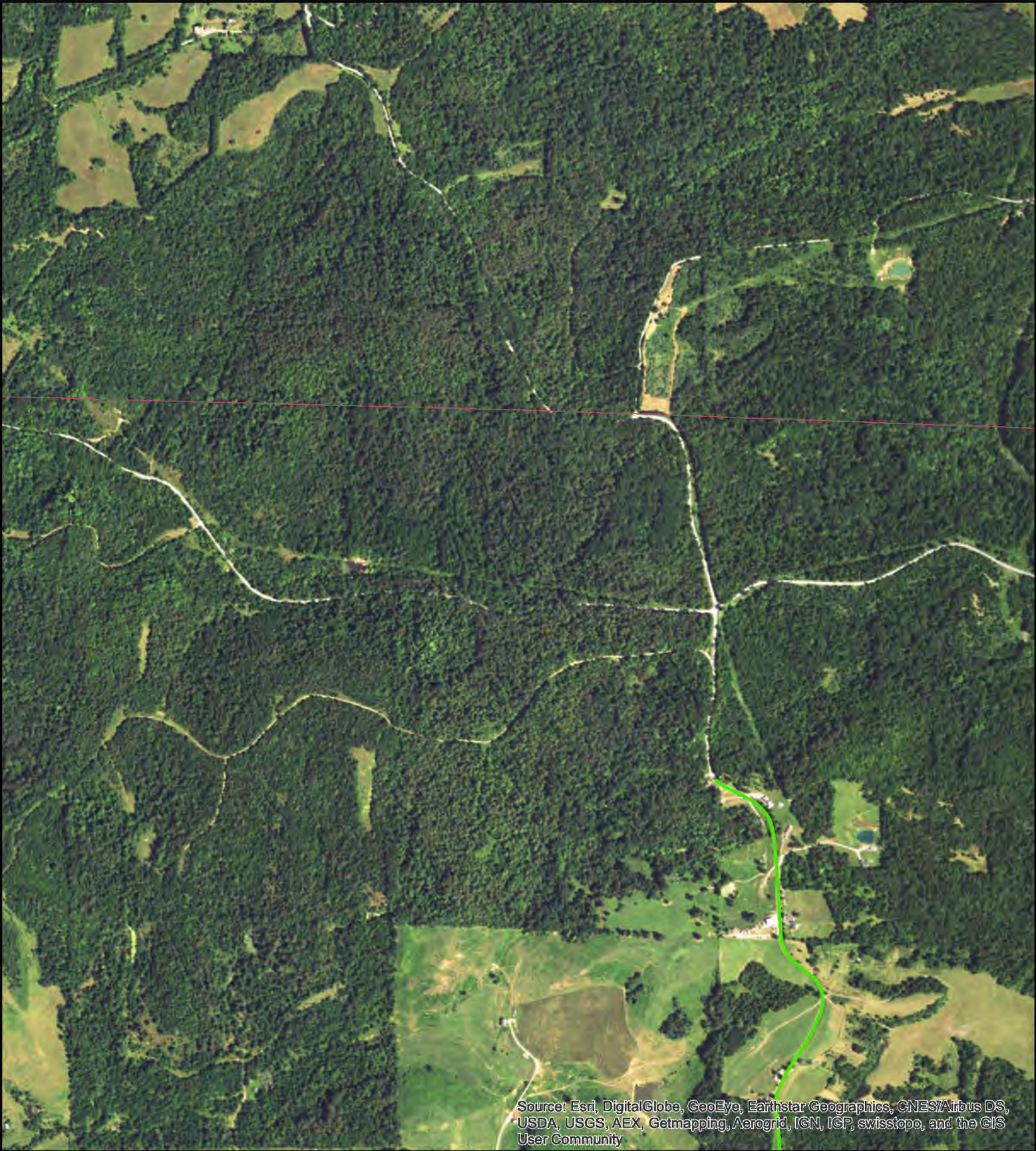
- Sample Sites
- Lead
- No-Lead
- Unknown



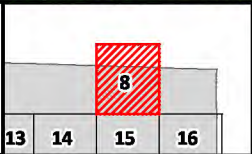
Map Copyright Buckeye Hills - Hocking Valley  
Regional Development District, January 2017  
Map Created by Dru Sexton  
For questions about data sources contact a  
GIS Specialist at Buckeye Hills  
<http://www.buckeyehills.org> | 740.374.9436



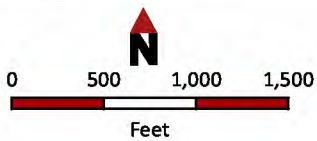




Source: Esri, DigitalGlobe, GeoEye, Earthstar Geographics, CNES/Airbus DS, USDA, USGS, AEX, Getmapping, Aerogrid, IGN, IGP, swisstopo, and the GIS User Community




- Sample Sites
- Lead
- No-Lead
- Unknown



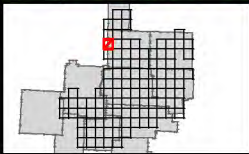
Map Copyright Buckeye Hills - Hocking Valley  
Regional Development District, January 2017  
Map Created by Dru Sexton  
For questions about data sources contact a  
GIS Specialist at Buckeye Hills  
<http://www.buckeyehills.org> | 740.374.9436





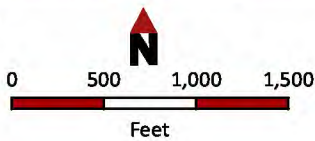


Source: Esri, DigitalGlobe, GeoEye, Earthstar Geographics, CNES/Airbus DS, USDA, USGS, AEX, Getmapping, Aerogrid, IGN, IGP, swisstopo, and the GIS User Community



6	7
9	10
17	18

- Sample Sites
- Lead
- No-Lead
- Unknown



Map Copyright Buckeye Hills - Hocking Valley  
Regional Development District, January 2017  
Map Created by Dru Sexton  
For questions about data sources contact a  
GIS Specialist at Buckeye Hills  
<http://www.buckeyehills.org> | 740.374.9436

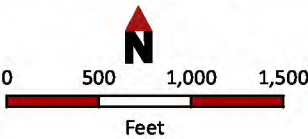






6	7		
9	10	11	12
17	18	19	20

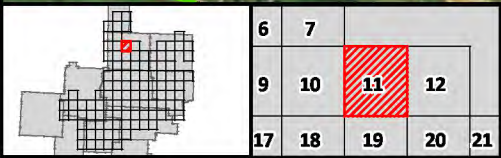
- Sample Sites
- Lead
- No-Lead
- Unknown



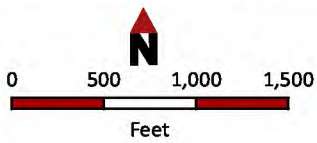
Map Copyright Buckeye Hills - Hocking Valley  
Regional Development District, January 2017  
Map Created by Dru Sexton  
For questions about data sources contact a  
GIS Specialist at Buckeye Hills  
<http://www.buckeyehills.org> | 740.374.9436








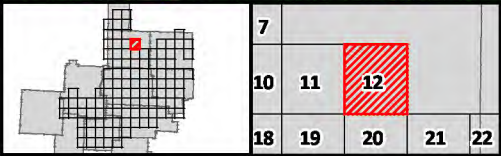

- Sample Sites
- Lead
- No-Lead
- Unknown




Map Copyright Buckeye Hills - Hocking Valley  
Regional Development District, January 2017  
Map Created by Dru Sexton  
For questions about data sources contact a  
GIS Specialist at Buckeye Hills  
<http://www.buckeyehills.org> | 740.374.9436



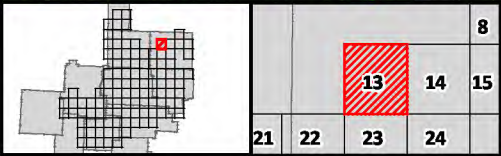




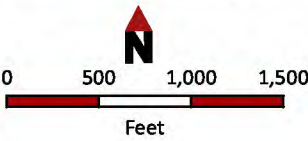




Source: Esri, DigitalGlobe, GeoEye, Earthstar Geographics, CNES/Airbus DS, USDA, USGS, AEX, Getmapping, Aerogrid, IGN, IGP, swisstopo, and the GIS User Community



- Sample Sites
- Lead
- No-Lead
- Unknown



Map Copyright Buckeye Hills - Hocking Valley  
Regional Development District, January 2017  
Map Created by Dru Sexton  
For questions about data sources contact a  
GIS Specialist at Buckeye Hills  
<http://www.buckeyehills.org> | 740.374.9436

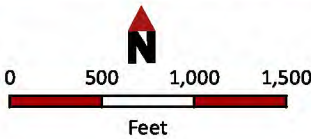






			8	
	13	14	15	16
22	23	24	25	

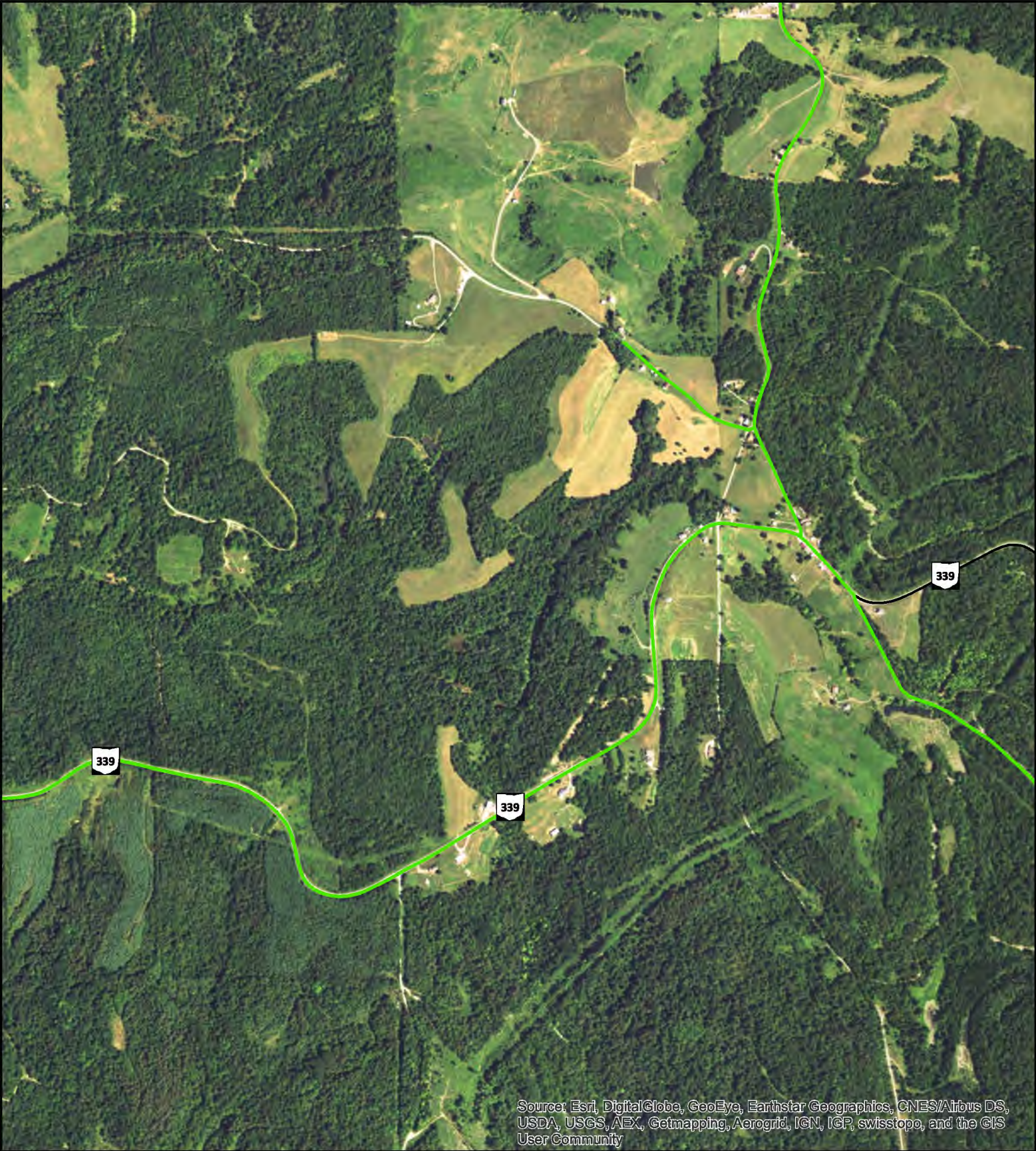
- Sample Sites
- Lead
- No-Lead
- Unknown



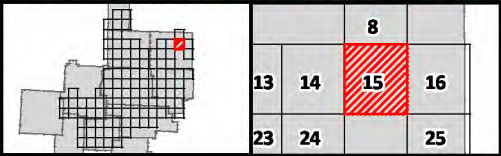
Map Copyright Buckeye Hills - Hocking Valley  
Regional Development District, January 2017  
Map Created by Dru Sexton  
For questions about data sources contact a  
GIS Specialist at Buckeye Hills  
<http://www.buckeyehills.org> | 740.374.9436



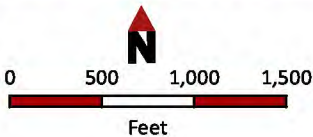




Source: Esri, DigitalGlobe, GeoEye, Earthstar Geographics, CNES/Airbus DS, USDA, USGS, AEX, Getmapping, Aerogrid, IGN, IGP, swisstopo, and the GIS User Community



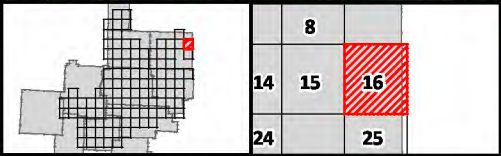
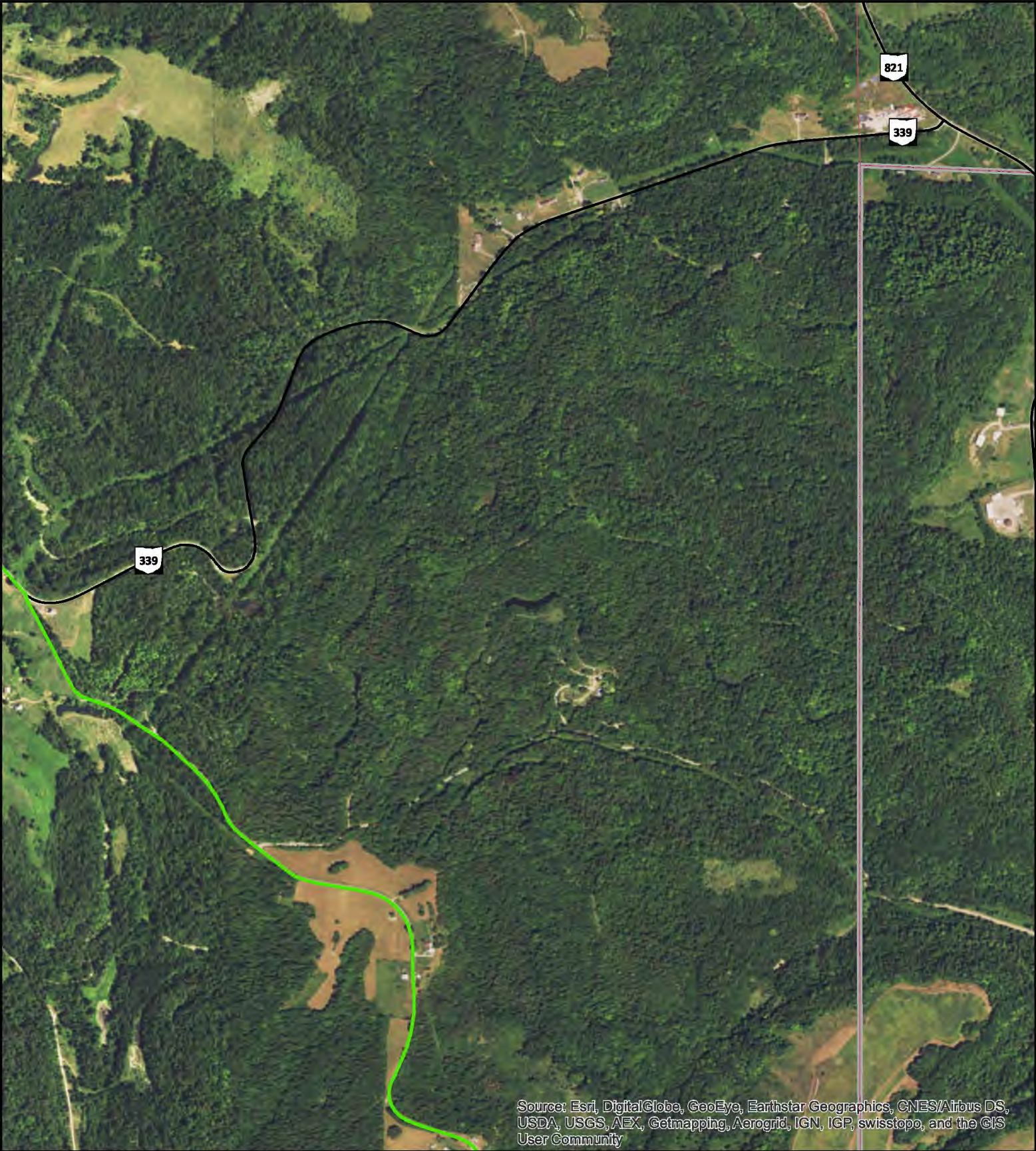
- Sample Sites
- Lead
- No-Lead
- Unknown



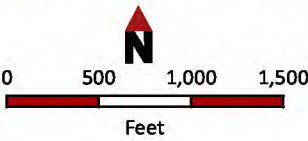
Map Copyright Buckeye Hills - Hocking Valley  
Regional Development District, January 2017  
Map Created by Dru Sexton  
For questions about data sources contact a  
GIS Specialist at Buckeye Hills  
<http://www.buckeyehills.org> | 740.374.9436







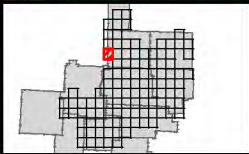
- Sample Sites
- Lead
- No-Lead
- Unknown



Map Copyright Buckeye Hills - Hocking Valley  
Regional Development District, January 2017  
Map Created by Dru Sexton  
For questions about data sources contact a  
GIS Specialist at Buckeye Hills  
<http://www.buckeyehills.org> | 740.374.9436








9	10	11
17	18	19
26	27	

- Sample Sites
- Lead
- No-Lead
- Unknown



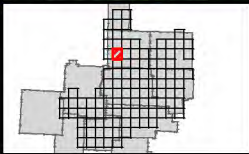
Map Copyright Buckeye Hills - Hocking Valley  
Regional Development District, January 2017  
Map Created by Dru Sexton  
For questions about data sources contact a  
GIS Specialist at Buckeye Hills  
<http://www.buckeyehills.org> | 740.374.9436





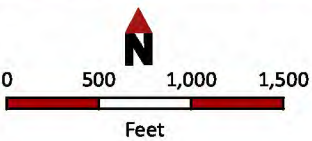


Source: Esri, DigitalGlobe, GeoEye, Earthstar Geographics, CNES/Airbus DS, USDA, USGS, AEX, Getmapping, Aerogrid, IGN, IGP, swisstopo, and the GIS User Community



9	10	11	12
17	18	19	20
	26	27	28

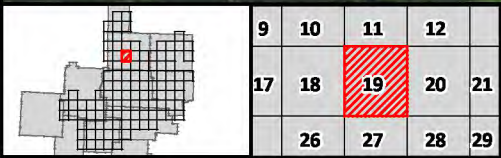
- Sample Sites
- Lead
- No-Lead
- Unknown




Map Copyright Buckeye Hills - Hocking Valley  
Regional Development District, January 2017  
Map Created by Dru Sexton  
For questions about data sources contact a  
GIS Specialist at Buckeye Hills  
<http://www.buckeyehills.org> | 740.374.9436







- Sample Sites
- Lead
- No-Lead
- Unknown



Map Copyright Buckeye Hills - Hocking Valley  
Regional Development District, January 2017  
Map Created by Dru Sexton  
For questions about data sources contact a  
GIS Specialist at Buckeye Hills  
<http://www.buckeyehills.org> | 740.374.9436





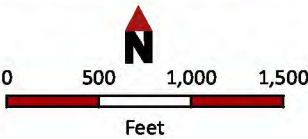


Source: Esri, DigitalGlobe, GeoEye, Earthstar Geographics, CNES/Airbus DS, USDA, USGS, AEX, Getmapping, Aerogrid, IGN, IGP, swisstopo, and the GIS User Community



10	11	12		
18	19	20	21	22
26	27	28	29	30

- Sample Sites
- Lead
- No-Lead
- Unknown



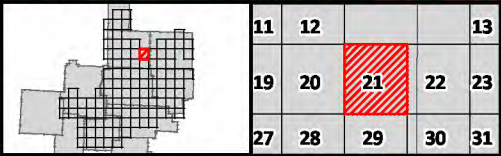
Map Copyright Buckeye Hills - Hocking Valley  
Regional Development District, January 2017  
Map Created by Dru Sexton  
For questions about data sources contact a  
GIS Specialist at Buckeye Hills  
<http://www.buckeyehills.org> | 740.374.9436



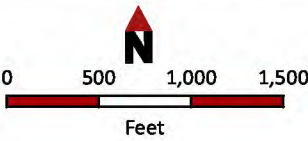




Source: Esri, DigitalGlobe, GeoEye, Earthstar Geographics, CNES/Airbus DS, USDA, USGS, AEX, Getmapping, Aerogrid, IGN, IGP, swisstopo, and the GIS User Community



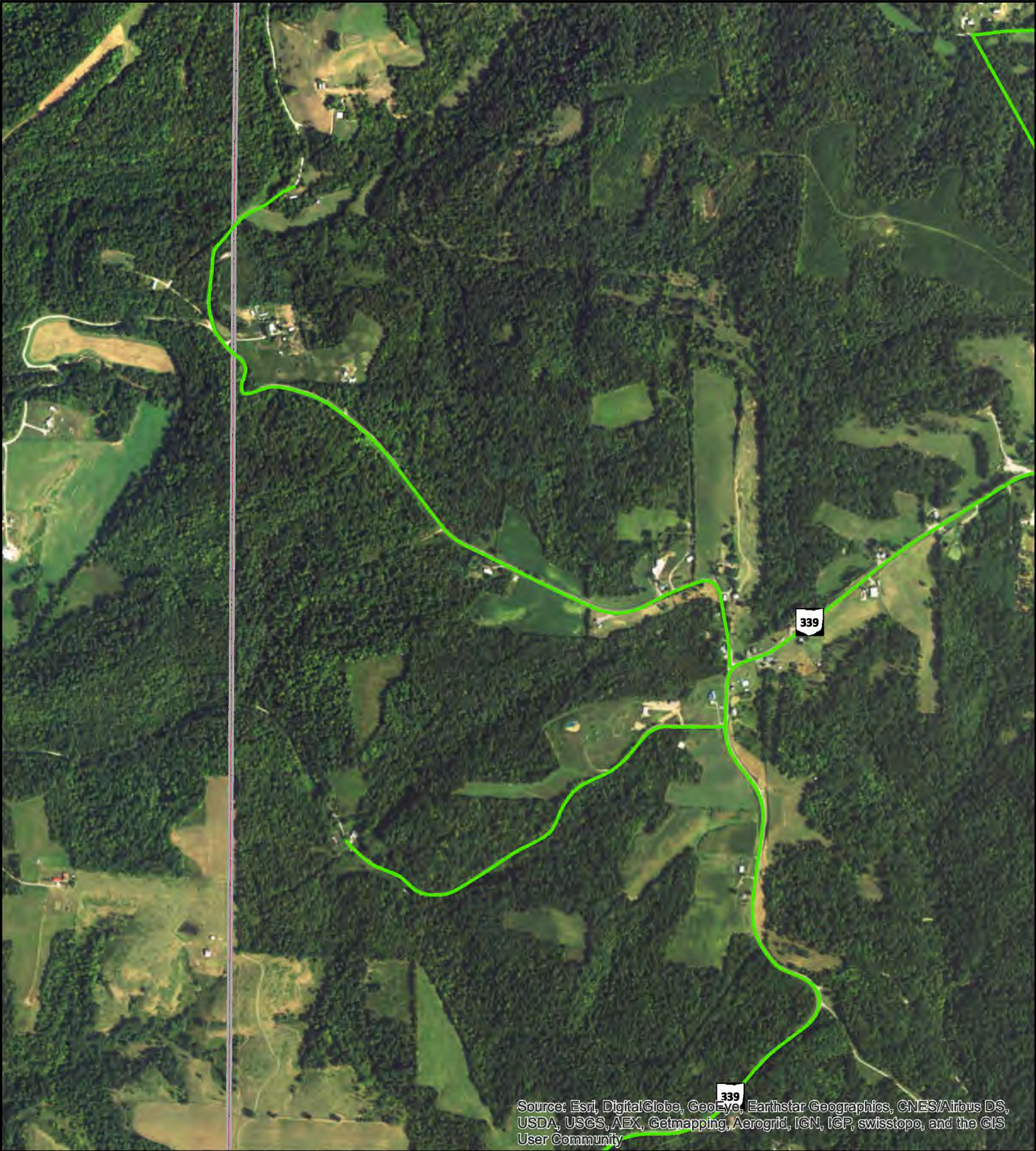
- Sample Sites
- Lead
- No-Lead
- Unknown



Map Copyright Buckeye Hills - Hocking Valley  
Regional Development District, January 2017  
Map Created by Dru Sexton  
For questions about data sources contact a  
GIS Specialist at Buckeye Hills  
<http://www.buckeyehills.org> | 740.374.9436

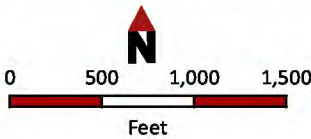






12			13	14
20	21	22	23	24
28	29	30	31	32

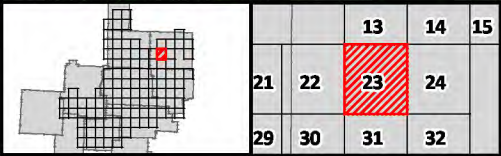
- Sample Sites
- Lead
- No-Lead
- Unknown



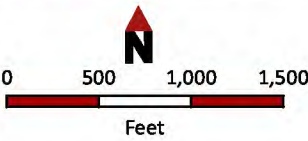
Map Copyright Buckeye Hills - Hocking Valley  
Regional Development District, January 2017  
Map Created by Dru Sexton  
For questions about data sources contact a  
GIS Specialist at Buckeye Hills  
<http://www.buckeyehills.org> | 740.374.9436







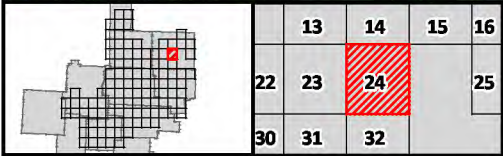

- Sample Sites
- Lead
- No-Lead
- Unknown



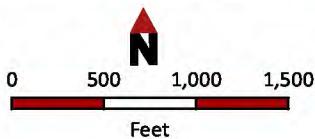
Map Copyright Buckeye Hills - Hocking Valley  
Regional Development District, January 2017  
Map Created by Dru Sexton  
For questions about data sources contact a  
GIS Specialist at Buckeye Hills  
<http://www.buckeyehills.org> | 740.374.9436







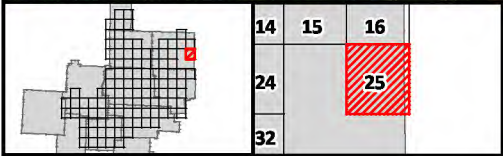
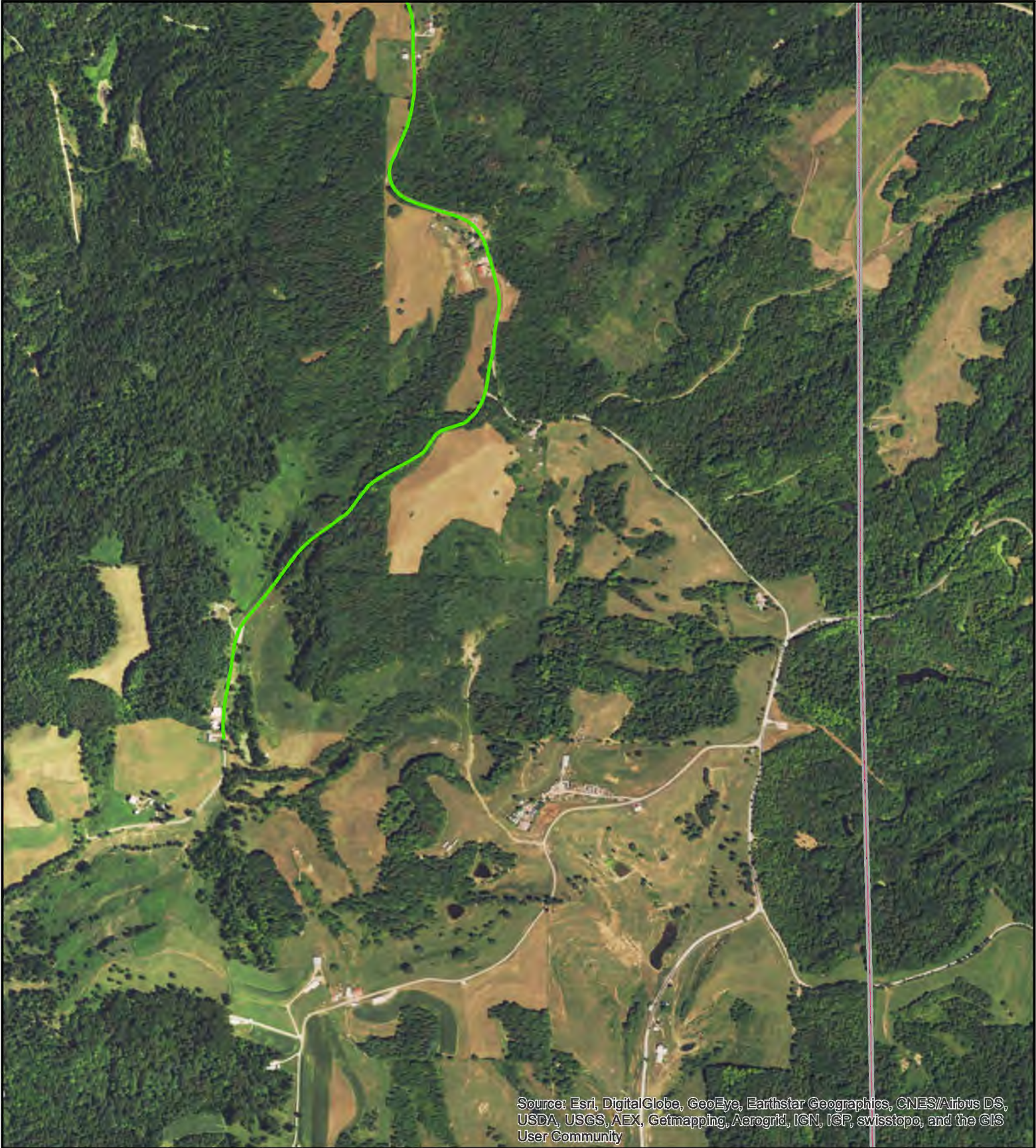
- Sample Sites
- Lead
- No-Lead
- Unknown



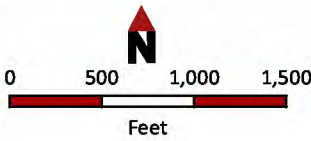
Map Copyright Buckeye Hills - Hocking Valley  
Regional Development District, January 2017  
Map Created by Dru Sexton  
For questions about data sources contact a  
GIS Specialist at Buckeye Hills  
<http://www.buckeyehills.org> | 740.374.9436







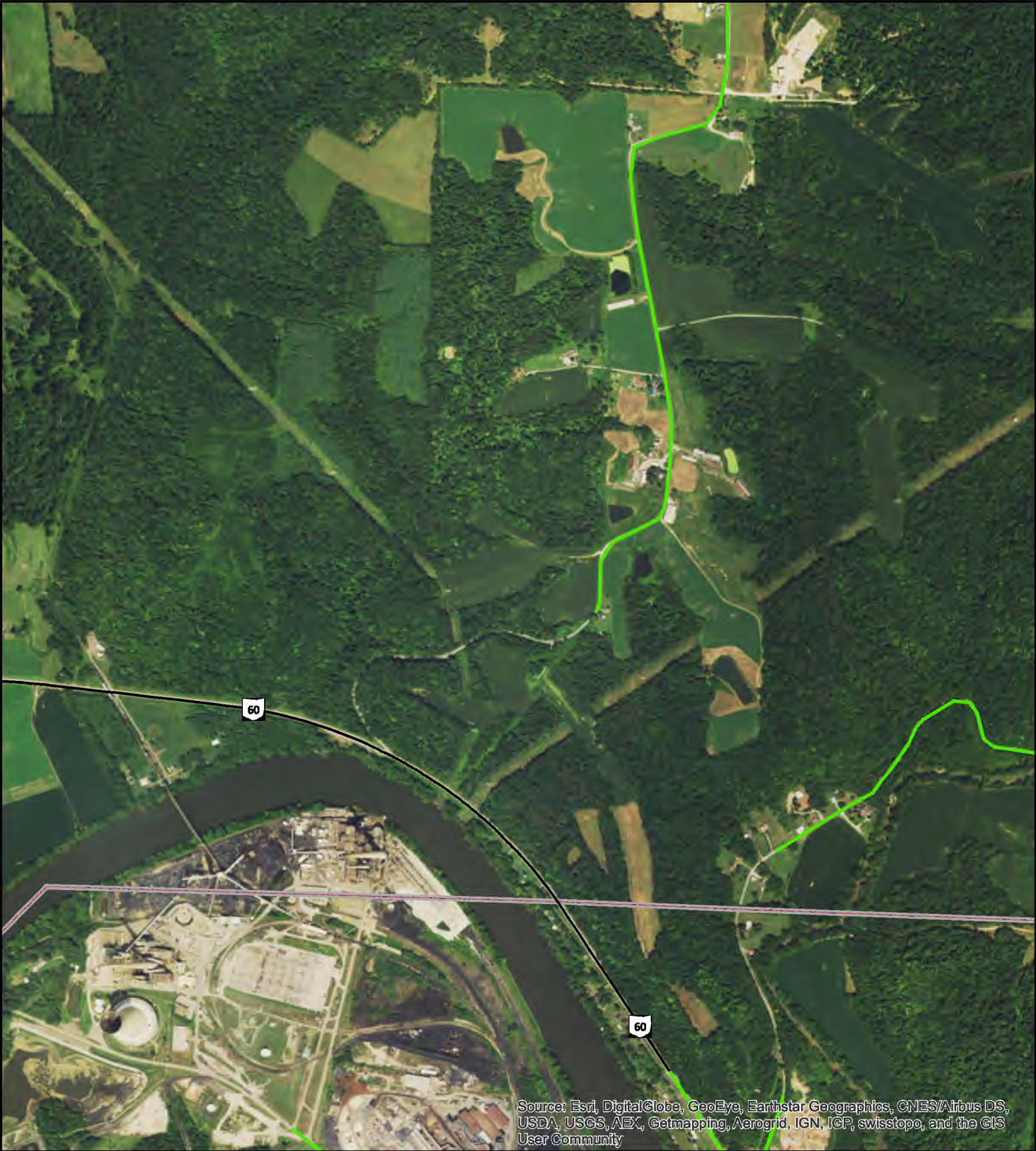
- Sample Sites
- Lead
- No-Lead
- Unknown



Map Copyright Buckeye Hills - Hocking Valley  
Regional Development District, January 2017  
Map Created by Dru Sexton  
For questions about data sources contact a  
GIS Specialist at Buckeye Hills  
<http://www.buckeyehills.org> | 740.374.9436





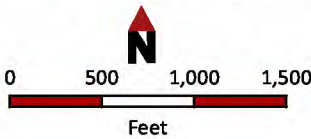


Source: Esri, DigitalGlobe, GeoEye, Earthstar Geographics, CNES/Airbus DS, USDA, USGS, AEX, Getmapping, Aerogrid, IGN, IGP, swisstopo, and the GIS User Community



17	18	19	20
	26	27	28
33	34	35	36

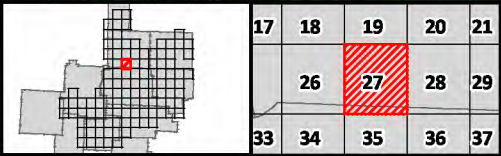
- Sample Sites
- Lead
- No-Lead
- Unknown



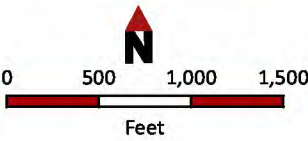
Map Copyright Buckeye Hills - Hocking Valley  
Regional Development District, January 2017  
Map Created by Dru Sexton  
For questions about data sources contact a  
GIS Specialist at Buckeye Hills  
<http://www.buckeyehills.org> | 740.374.9436







- Sample Sites
- Lead
- No-Lead
- Unknown



Map Copyright Buckeye Hills - Hocking Valley  
Regional Development District, January 2017  
Map Created by Dru Sexton  
For questions about data sources contact a  
GIS Specialist at Buckeye Hills  
<http://www.buckeyehills.org> | 740.374.9436





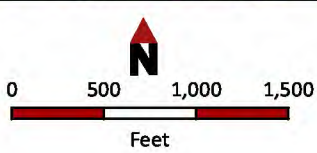


Source: Esri, DigitalGlobe, GeoEye, Earthstar Geographics, CNES/Airbus DS, USDA, USGS, AEX, Getmapping, Aerogrid, IGN, IGP, swisstopo, and the GIS User Community



18	19	20	21	22
26	27	28	29	30
34	35	36	37	38

- Sample Sites
- Lead
- No-Lead
- Unknown



Map Copyright Buckeye Hills - Hocking Valley  
Regional Development District, January 2017  
Map Created by Dru Sexton  
For questions about data sources contact a  
GIS Specialist at Buckeye Hills  
<http://www.buckeyehills.org> | 740.374.9436

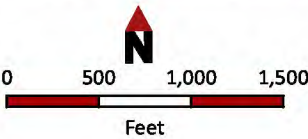






19	20	21	22	23
27	28	29	30	31
35	36	37	38	39

- Sample Sites
- Lead
- No-Lead
- Unknown



Map Copyright Buckeye Hills - Hocking Valley  
Regional Development District, January 2017  
Map Created by Dru Sexton  
For questions about data sources contact a  
GIS Specialist at Buckeye Hills  
<http://www.buckeyehills.org> | 740.374.9436

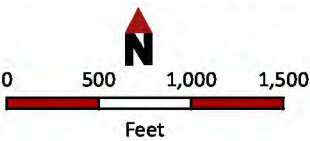






20	21	22	23	24
28	29	30	31	32
36	37	38	39	40

- Sample Sites
- Lead
- No-Lead
- Unknown



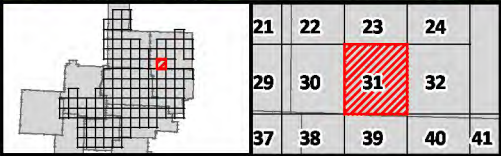
Map Copyright Buckeye Hills - Hocking Valley  
Regional Development District, January 2017  
Map Created by Dru Sexton  
For questions about data sources contact a  
GIS Specialist at Buckeye Hills  
<http://www.buckeyehills.org> | 740.374.9436



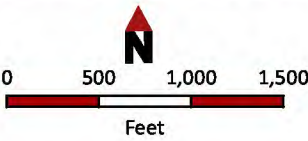




Source: Esri, DigitalGlobe, GeoEye, Earthstar Geographics, CNES/Airbus DS, USDA, USGS, AEX, Getmapping, Aerogrid, IGN, IGP, swisstopo, and the GIS User Community



- Sample Sites
- Lead
- No-Lead
- Unknown



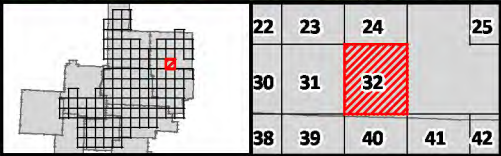
Map Copyright Buckeye Hills - Hocking Valley  
Regional Development District, January 2017  
Map Created by Dru Sexton  
For questions about data sources contact a  
GIS Specialist at Buckeye Hills  
<http://www.buckeyehills.org> | 740.374.9436



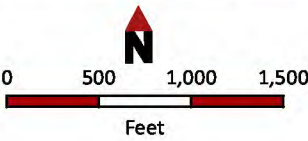




Source: Esri, DigitalGlobe, GeoEye, Earthstar Geographics, CNES/Airbus DS, USDA, USGS, AEX, Getmapping, Aerogrid, IGN, IGP, swisstopo, and the GIS User Community



- Sample Sites
- Lead
- No-Lead
- Unknown



Map Copyright Buckeye Hills - Hocking Valley  
Regional Development District, January 2017  
Map Created by Dru Sexton  
For questions about data sources contact a  
GIS Specialist at Buckeye Hills  
<http://www.buckeye hills.org> | 740.374.9436

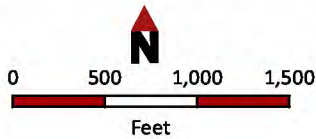






	26	27
33	34	35
43	44	45


- Sample Sites
- Lead
- No-Lead
- Unknown



Map Copyright Buckeye Hills - Hocking Valley  
Regional Development District, January 2017  
Map Created by Dru Sexton  
For questions about data sources contact a  
GIS Specialist at Buckeye Hills  
<http://www.buckeyehills.org> | 740.374.9436





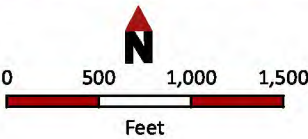


Source: Esri, DigitalGlobe, GeoEye, Earthstar Geographics, CNES/Airbus DS, USDA, USGS, AEX, Getmapping, Aerogrid, IGN, IGP, swisstopo, and the GIS User Community



	26	27	28
33	34	35	36
43	44	45	46

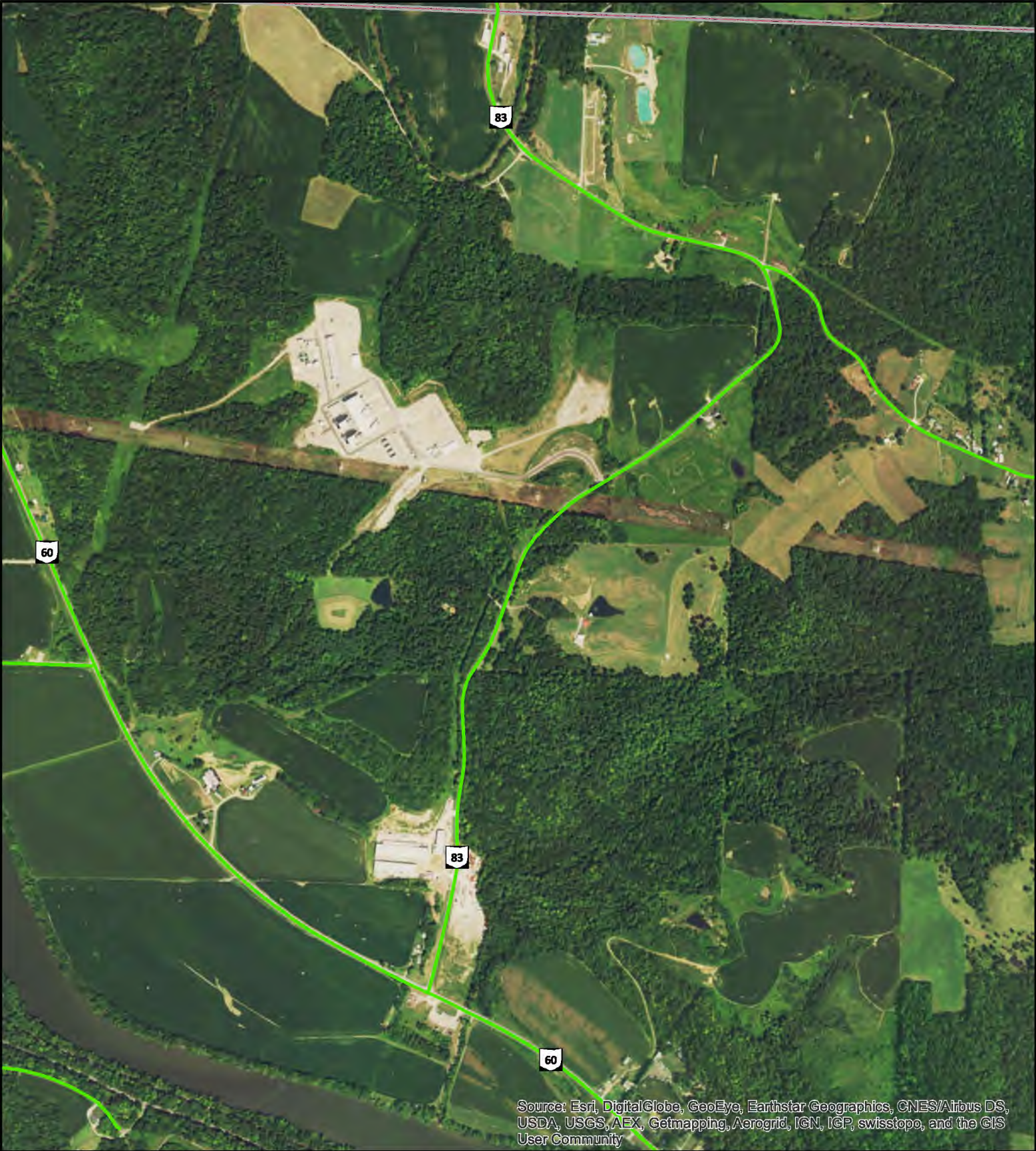
- Sample Sites
- Lead
- No-Lead
- Unknown



Map Copyright Buckeye Hills - Hocking Valley  
Regional Development District, January 2017  
Map Created by Dru Sexton  
For questions about data sources contact a  
GIS Specialist at Buckeye Hills  
<http://www.buckeyehills.org> | 740.374.9436

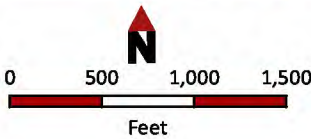






	26	27	28	29
33	34	35	36	37
43	44	45	46	47

- Sample Sites
- Lead
- No-Lead
- Unknown



Map Copyright Buckeye Hills - Hocking Valley  
Regional Development District, January 2017  
Map Created by Dru Sexton  
For questions about data sources contact a  
GIS Specialist at Buckeye Hills  
<http://www.buckeyehills.org> | 740.374.9436

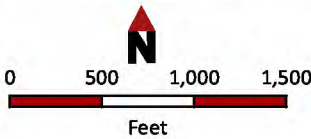






26	27	28	29	30
34	35	36	37	38
44	45	46	47	48

- Sample Sites
- Lead
- No-Lead
- Unknown



Map Copyright Buckeye Hills - Hocking Valley  
Regional Development District, January 2017  
Map Created by Dru Sexton  
For questions about data sources contact a  
GIS Specialist at Buckeye Hills  
<http://www.buckeyehills.org> | 740.374.9436





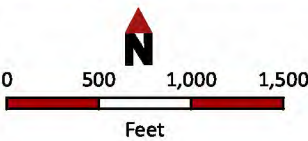


Source: Esri, DigitalGlobe, GeoEye, Earthstar Geographics, CNES/Airbus DS, USDA, USGS, AEX, Getmapping, Aerogrid, IGN, IGP, swisstopo, and the GIS User Community



27	28	29	30	31
35	36	37	38	39
45	46	47	48	49

- Sample Sites
- Lead
- No-Lead
- Unknown



Map Copyright Buckeye Hills - Hocking Valley  
Regional Development District, January 2017  
Map Created by Dru Sexton  
For questions about data sources contact a  
GIS Specialist at Buckeye Hills  
<http://www.buckeyehills.org> | 740.374.9436





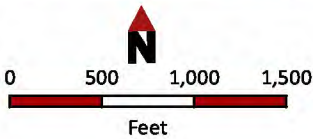


Source: Esri, DigitalGlobe, GeoEye, Earthstar Geographics, CNES/Airbus DS, USDA, USGS, AEX, Getmapping, Aerogrid, IGN, IGP, swisstopo, and the GIS User Community



28	29	30	31	32
36	37	38	39	40
46	47	48	49	50

- Sample Sites
- Lead
- No-Lead
- Unknown



Map Copyright Buckeye Hills - Hocking Valley  
Regional Development District, January 2017  
Map Created by Dru Sexton  
For questions about data sources contact a  
GIS Specialist at Buckeye Hills  
<http://www.buckeyehills.org> | 740.374.9436

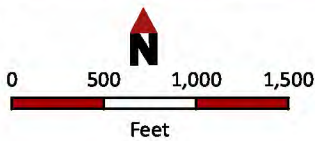






29	30	31	32
37	38	39	40
47	48	49	50

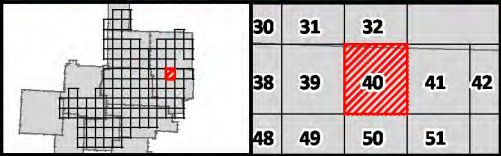
- Sample Sites
- Lead
- No-Lead
- Unknown



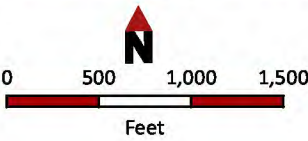
Map Copyright Buckeye Hills - Hocking Valley  
Regional Development District, January 2017  
Map Created by Dru Sexton  
For questions about data sources contact a  
GIS Specialist at Buckeye Hills  
<http://www.buckeyehills.org> | 740.374.9436







- Sample Sites
- Lead
- No-Lead
- Unknown



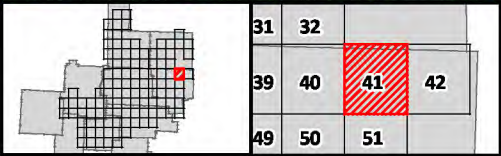
Map Copyright Buckeye Hills - Hocking Valley  
Regional Development District, January 2017  
Map Created by Dru Sexton  
For questions about data sources contact a  
GIS Specialist at Buckeye Hills  
<http://www.buckeyehills.org> | 740.374.9436



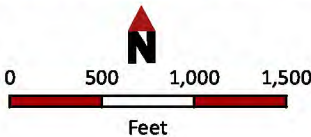




Source: Esri, DigitalGlobe, GeoEye, Earthstar Geographics, CNES/Airbus DS, USDA, USGS, AEX, Getmapping, Aerogrid, IGN, IGP, swisstopo, and the GIS User Community



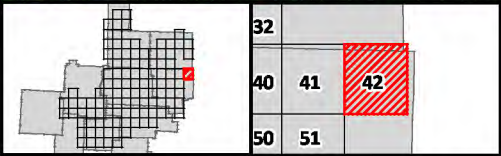
- Sample Sites
- Lead
- No-Lead
- Unknown



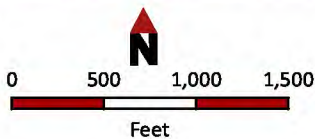
Map Copyright Buckeye Hills - Hocking Valley  
Regional Development District, January 2017  
Map Created by Dru Sexton  
For questions about data sources contact a  
GIS Specialist at Buckeye Hills  
<http://www.buckeyehills.org> | 740.374.9436







- Sample Sites
- Lead
- No-Lead
- Unknown



Map Copyright Buckeye Hills - Hocking Valley  
Regional Development District, January 2017  
Map Created by Dru Sexton  
For questions about data sources contact a  
GIS Specialist at Buckeye Hills  
<http://www.buckeyehills.org> | 740.374.9436

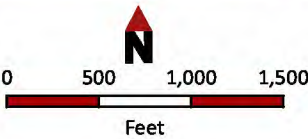






	33	34	35
	43	44	45
53	54	55	56

- Sample Sites
- Lead
- No-Lead
- Unknown



Map Copyright Buckeye Hills - Hocking Valley  
Regional Development District, January 2017  
Map Created by Dru Sexton  
For questions about data sources contact a  
GIS Specialist at Buckeye Hills  
<http://www.buckeyehills.org> | 740.374.9436





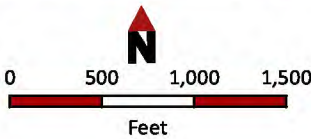


Source: Esri, DigitalGlobe, GeoEye, Earthstar Geographics, CNES/Airbus DS, USDA, USGS, AEX, Getmapping, Aerogrid, IGN, IGP, swisstopo, and the GIS User Community



33	34	35	36
43	44	45	46
53	54	55	56
57			

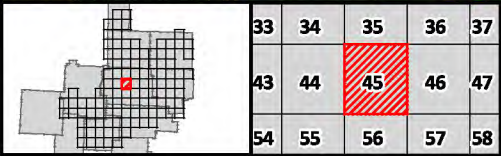
- Sample Sites
- Lead
- No-Lead
- Unknown



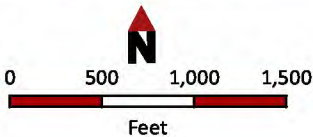
Map Copyright Buckeye Hills - Hocking Valley  
Regional Development District, January 2017  
Map Created by Dru Sexton  
For questions about data sources contact a  
GIS Specialist at Buckeye Hills  
<http://www.buckeyehills.org> | 740.374.9436







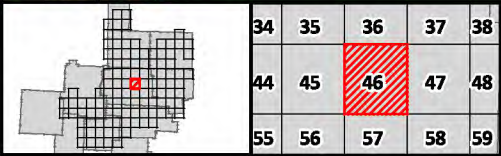
- Sample Sites
- Lead
- No-Lead
- Unknown



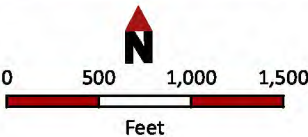
Map Copyright Buckeye Hills - Hocking Valley  
Regional Development District, January 2017  
Map Created by Dru Sexton  
For questions about data sources contact a  
GIS Specialist at Buckeye Hills  
<http://www.buckeyehills.org> | 740.374.9436







- Sample Sites
- Lead
- No-Lead
- Unknown



Map Copyright Buckeye Hills - Hocking Valley  
Regional Development District, January 2017  
Map Created by Dru Sexton  
For questions about data sources contact a  
GIS Specialist at Buckeye Hills  
<http://www.buckeyehills.org> | 740.374.9436

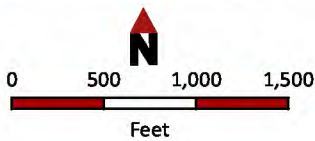






35	36	37	38	39
45	46	47	48	49
56	57	58	59	60

- Sample Sites
- Lead
- No-Lead
- Unknown



Map Copyright Buckeye Hills - Hocking Valley  
Regional Development District, January 2017  
Map Created by Dru Sexton  
For questions about data sources contact a  
GIS Specialist at Buckeye Hills  
<http://www.buckeyehills.org> | 740.374.9436

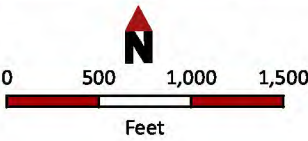






36	37	38	39	40
46	47	48	49	50
57	58	59	60	61

- Sample Sites
- Lead
- No-Lead
- Unknown



Map Copyright Buckeye Hills - Hocking Valley  
Regional Development District, January 2017  
Map Created by Dru Sexton  
For questions about data sources contact a  
GIS Specialist at Buckeye Hills  
<http://www.buckeyehills.org> | 740.374.9436

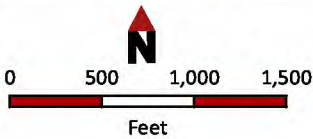






37	38	39	40	41
47	48	49	50	51
58	59	60	61	62

- Sample Sites
- Lead
- No-Lead
- Unknown



Map Copyright Buckeye Hills - Hocking Valley  
Regional Development District, January 2017  
Map Created by Dru Sexton  
For questions about data sources contact a  
GIS Specialist at Buckeye Hills  
<http://www.buckeyehills.org> | 740.374.9436

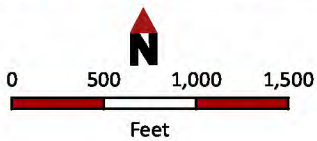






38	39	40	41	42
48	49	50	51	
59	60	61	62	

- Sample Sites
- Lead
- No-Lead
- Unknown



Map Copyright Buckeye Hills - Hocking Valley  
Regional Development District, January 2017  
Map Created by Dru Sexton  
For questions about data sources contact a  
GIS Specialist at Buckeye Hills  
<http://www.buckeyehills.org> | 740.374.9436

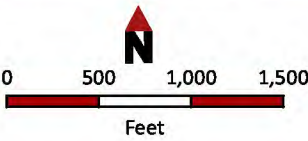






39	40	41	42
49	50	51	
60	61	62	

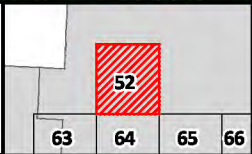
- Sample Sites
- Lead
- No-Lead
- Unknown



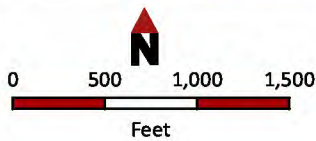
Map Copyright Buckeye Hills - Hocking Valley  
Regional Development District, January 2017  
Map Created by Dru Sexton  
For questions about data sources contact a  
GIS Specialist at Buckeye Hills  
<http://www.buckeyehills.org> | 740.374.9436







- Sample Sites
- Lead
- No-Lead
- Unknown



Map Copyright Buckeye Hills - Hocking Valley  
Regional Development District, January 2017  
Map Created by Dru Sexton  
For questions about data sources contact a  
GIS Specialist at Buckeye Hills  
<http://www.buckeyehills.org> | 740.374.9436

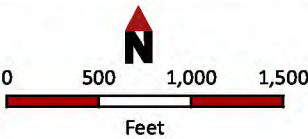






			43	44
		53	54	55
65	66	67	68	69

- Sample Sites
- Lead
- No-Lead
- Unknown



Map Copyright Buckeye Hills - Hocking Valley  
Regional Development District, January 2017  
Map Created by Dru Sexton  
For questions about data sources contact a  
GIS Specialist at Buckeye Hills  
<http://www.buckeyehills.org> | 740.374.9436





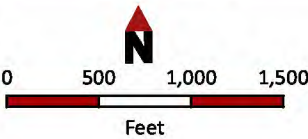


Source: Esri, DigitalGlobe, GeoEye, Earthstar Geographics, CNES/Airbus DS, USDA, USGS, AEX, Getmapping, Aerogrid, IGN, IGP, swisstopo, and the GIS User Community



		43	44	45
	53	54	55	56
66	67	68	69	70

- Sample Sites
- Lead
- No-Lead
- Unknown



Map Copyright Buckeye Hills - Hocking Valley  
Regional Development District, January 2017  
Map Created by Dru Sexton  
For questions about data sources contact a  
GIS Specialist at Buckeye Hills  
<http://www.buckeyehills.org> | 740.374.9436





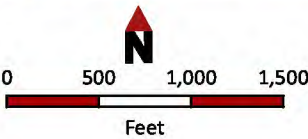


Source: Esri, DigitalGlobe, GeoEye, Earthstar Geographics, CNES/Airbus DS, USDA, USGS, AEX, Getmapping, Aerogrid, IGN, IGP, swisstopo, and the GIS User Community



	43	44	45	46
53	54	55	56	57
67	68	69	70	71

- Sample Sites
- Lead
- No-Lead
- Unknown



Map Copyright Buckeye Hills - Hocking Valley  
Regional Development District, January 2017  
Map Created by Dru Sexton  
For questions about data sources contact a  
GIS Specialist at Buckeye Hills  
<http://www.buckeyehills.org> | 740.374.9436





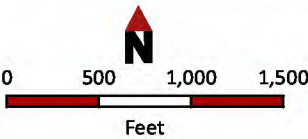


Source: Esri, DigitalGlobe, GeoEye, Earthstar Geographics, CNES/Airbus DS, USDA, USGS, AEX, Getmapping, Aerogrid, IGN, IGP, swisstopo, and the GIS User Community



43	44	45	46	47
54	55	56	57	58
68	69	70	71	72

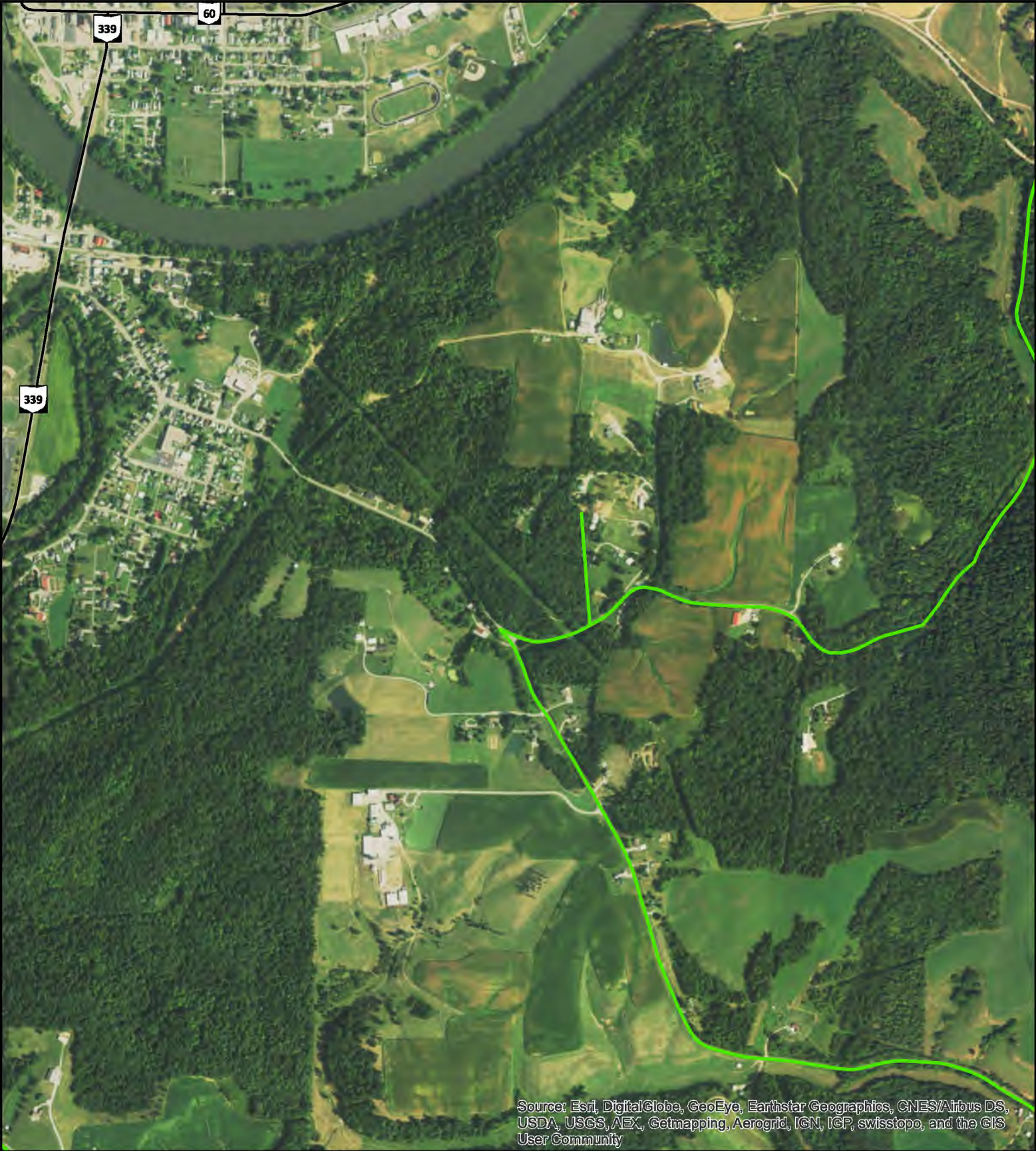
- Sample Sites
- Lead
- No-Lead
- Unknown



Map Copyright Buckeye Hills - Hocking Valley  
Regional Development District, January 2017  
Map Created by Dru Sexton  
For questions about data sources contact a  
GIS Specialist at Buckeye Hills  
<http://www.buckeyehills.org> | 740.374.9436

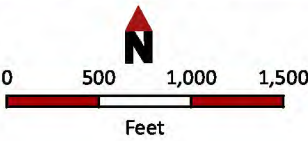






44	45	46	47	48
55	56	57	58	59
69	70	71	72	73

- Sample Sites
- Lead
- No-Lead
- Unknown



Map Copyright Buckeye Hills - Hocking Valley  
Regional Development District, January 2017  
Map Created by Dru Sexton  
For questions about data sources contact a  
GIS Specialist at Buckeye Hills  
<http://www.buckeyehills.org> | 740.374.9436

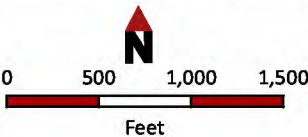






45	46	47	48	49
56	57	58	59	60
70	71	72	73	74

- Sample Sites
- Lead
- No-Lead
- Unknown



Map Copyright Buckeye Hills - Hocking Valley  
Regional Development District, January 2017  
Map Created by Dru Sexton  
For questions about data sources contact a  
GIS Specialist at Buckeye Hills  
<http://www.buckeyehills.org> | 740.374.9436

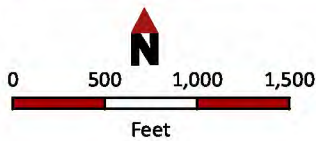






46	47	48	49	50
57	58	59	60	61
71	72	73	74	75

- Sample Sites
- Lead
- No-Lead
- Unknown



Map Copyright Buckeye Hills - Hocking Valley  
Regional Development District, January 2017  
Map Created by Dru Sexton  
For questions about data sources contact a  
GIS Specialist at Buckeye Hills  
<http://www.buckeyehills.org> | 740.374.9436





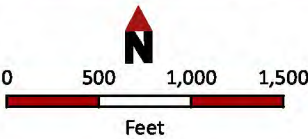


Source: Esri, DigitalGlobe, GeoEye, Earthstar Geographics, CNES/Airbus DS, USDA, USGS, AEX, Getmapping, Aerogrid, IGN, IGP, swisstopo, and the GIS User Community



47	48	49	50	51
58	59	60	61	62
72	73	74	75	76

- Sample Sites
- Lead
- No-Lead
- Unknown



Map Copyright Buckeye Hills - Hocking Valley  
Regional Development District, January 2017  
Map Created by Dru Sexton  
For questions about data sources contact a  
GIS Specialist at Buckeye Hills  
<http://www.buckeyehills.org> | 740.374.9436





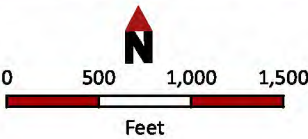


Source: Esri, DigitalGlobe, GeoEye, Earthstar Geographics, CNES/Airbus DS, USDA, USGS, AEX, Getmapping, Aerogrid, IGN, IGP, swisstopo, and the GIS User Community



48	49	50	51
59	60	61	62
73	74	75	76

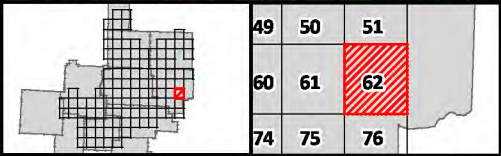
- Sample Sites
- Lead
- No-Lead
- Unknown



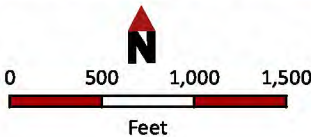
Map Copyright Buckeye Hills - Hocking Valley  
Regional Development District, January 2017  
Map Created by Dru Sexton  
For questions about data sources contact a  
GIS Specialist at Buckeye Hills  
<http://www.buckeyehills.org> | 740.374.9436







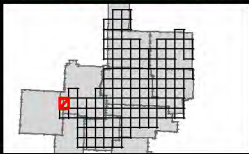
- Sample Sites
- Lead
- No-Lead
- Unknown



Map Copyright Buckeye Hills - Hocking Valley  
Regional Development District, January 2017  
Map Created by Dru Sexton  
For questions about data sources contact a  
GIS Specialist at Buckeye Hills  
<http://www.buckeyehills.org> | 740.374.9436

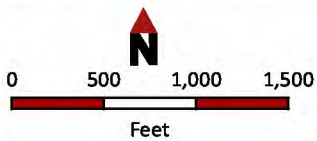






		52	
	63	64	65
	77	78	79

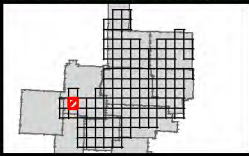
- Sample Sites
- Lead
- No-Lead
- Unknown



Map Copyright Buckeye Hills - Hocking Valley  
Regional Development District, January 2017  
Map Created by Dru Sexton  
For questions about data sources contact a  
GIS Specialist at Buckeye Hills  
<http://www.buckeyehills.org> | 740.374.9436

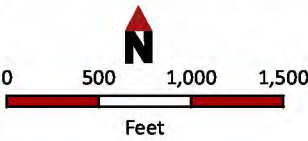






		52		
63	64	65	66	
77	78	79	80	

- Sample Sites
- Lead
- No-Lead
- Unknown



Map Copyright Buckeye Hills - Hocking Valley  
Regional Development District, January 2017  
Map Created by Dru Sexton  
For questions about data sources contact a  
GIS Specialist at Buckeye Hills  
<http://www.buckeyehills.org> | 740.374.9436

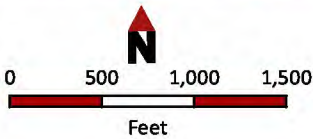






	52		53
63	64	65	66
77	78	79	80

- Sample Sites
- Lead
- No-Lead
- Unknown



Map Copyright Buckeye Hills - Hocking Valley  
Regional Development District, January 2017  
Map Created by Dru Sexton  
For questions about data sources contact a  
GIS Specialist at Buckeye Hills  
<http://www.buckeyehills.org> | 740.374.9436





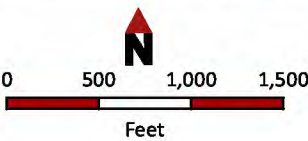


Source: Esri, DigitalGlobe, GeoEye, Earthstar Geographics, CNES/Airbus DS, USDA, USGS, AEX, Getmapping, Aerogrid, IGN, IGP, swisstopo, and the GIS User Community



52			53	54
64	65	66	67	68
78	79	80	81	82

- Sample Sites
- Lead
- No-Lead
- Unknown



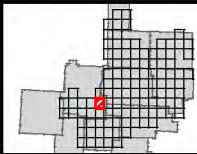
Map Copyright Buckeye Hills - Hocking Valley  
Regional Development District, January 2017  
Map Created by Dru Sexton  
For questions about data sources contact a  
GIS Specialist at Buckeye Hills  
<http://www.buckeyehills.org> | 740.374.9436





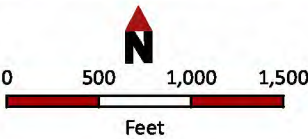


Source: Esri, DigitalGlobe, GeoEye, Earthstar Geographics, CNES/Airbus DS, USDA, USGS, AEX, Getmapping, Aerogrid, IGN, IGP, swisstopo, and the GIS User Community



		53	54	55
65	66	67	68	69
79	80	81	82	83

- Sample Sites
- Lead
- No-Lead
- Unknown



Map Copyright Buckeye Hills - Hocking Valley  
Regional Development District, January 2017  
Map Created by Dru Sexton  
For questions about data sources contact a  
GIS Specialist at Buckeye Hills  
<http://www.buckeyehills.org> | 740.374.9436





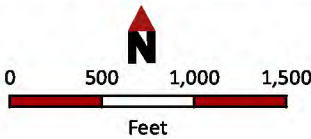


Source: Esri, DigitalGlobe, GeoEye, Earthstar Geographics, CNES/Airbus DS, USDA, USGS, AEX, Getmapping, Aerogrid, IGN, IGP, swisstopo, and the GIS User Community



	53	54	55	56
66	67	68	69	70
80	81	82	83	84

- Sample Sites
- Lead
- No-Lead
- Unknown



Map Copyright Buckeye Hills - Hocking Valley  
Regional Development District, January 2017  
Map Created by Dru Sexton  
For questions about data sources contact a  
GIS Specialist at Buckeye Hills  
<http://www.buckeyehills.org> | 740.374.9436





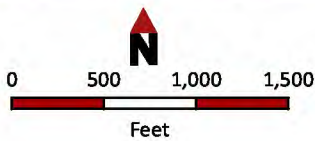


Source: Esri, DigitalGlobe, GeoEye, Earthstar Geographics, CNES/Airbus DS, USDA, USGS, AEX, Getmapping, Aerogrid, IGN, IGP, swisstopo, and the GIS User Community



53	54	55	56	57
67	68	69	70	71
81	82	83	84	85

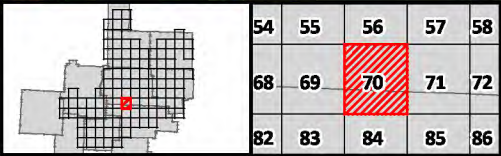
- Sample Sites
- Lead
- No-Lead
- Unknown



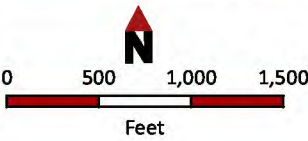
Map Copyright Buckeye Hills - Hocking Valley  
Regional Development District, January 2017  
Map Created by Dru Sexton  
For questions about data sources contact a  
GIS Specialist at Buckeye Hills  
<http://www.buckeyehills.org> | 740.374.9436








- Sample Sites
- Lead
- No-Lead
- Unknown



Map Copyright Buckeye Hills - Hocking Valley  
Regional Development District, January 2017  
Map Created by Dru Sexton  
For questions about data sources contact a  
GIS Specialist at Buckeye Hills  
<http://www.buckeyehills.org> | 740.374.9436





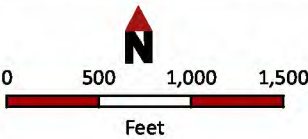


Source: Esri, DigitalGlobe, GeoEye, Earthstar Geographics, CNES/Airbus DS, USDA, USGS, AEX, Getmapping, Aerogrid, IGN, IGP, swisstopo, and the GIS User Community



55	56	57	58	59
69	70	71	72	73
83	84	85	86	87

- Sample Sites
- Lead
- No-Lead
- Unknown



Map Copyright Buckeye Hills - Hocking Valley  
Regional Development District, January 2017  
Map Created by Dru Sexton  
For questions about data sources contact a  
GIS Specialist at Buckeye Hills  
<http://www.buckeyehills.org> | 740.374.9436





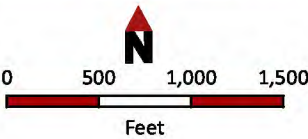


Source: Esri, DigitalGlobe, GeoEye, Earthstar Geographics, CNES/Airbus DS, USDA, USGS, AEX, Getmapping, Aerogrid, IGN, IGP, swisstopo, and the GIS User Community



56	57	58	59	60
70	71	72	73	74
84	85	86	87	88

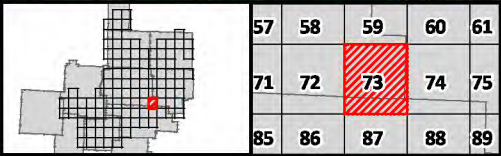
- Sample Sites
- Lead
- No-Lead
- Unknown



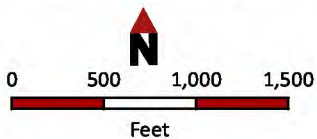
Map Copyright Buckeye Hills - Hocking Valley  
Regional Development District, January 2017  
Map Created by Dru Sexton  
For questions about data sources contact a  
GIS Specialist at Buckeye Hills  
<http://www.buckeyehills.org> | 740.374.9436







- Sample Sites
- Lead
- No-Lead
- Unknown



Map Copyright Buckeye Hills - Hocking Valley  
Regional Development District, January 2017  
Map Created by Dru Sexton  
For questions about data sources contact a  
GIS Specialist at Buckeye Hills  
<http://www.buckeyehills.org> | 740.374.9436

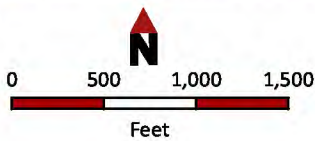






58	59	60	61	62
72	73	74	75	76
86	87	88	89	90

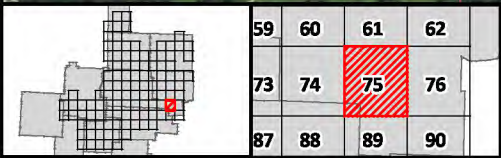
- Sample Sites
- Lead
- No-Lead
- Unknown




Map Copyright Buckeye Hills - Hocking Valley  
Regional Development District, January 2017  
Map Created by Dru Sexton  
For questions about data sources contact a  
GIS Specialist at Buckeye Hills  
<http://www.buckeyehills.org> | 740.374.9436







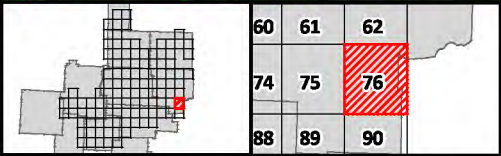

- Sample Sites
- Lead
- No-Lead
- Unknown



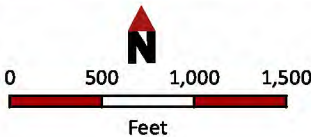
Map Copyright Buckeye Hills - Hocking Valley  
Regional Development District, January 2017  
Map Created by Dru Sexton  
For questions about data sources contact a  
GIS Specialist at Buckeye Hills  
<http://www.buckeyehills.org> | 740.374.9436







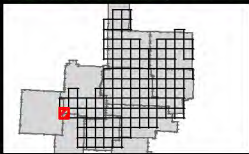
- Sample Sites
- Lead
- No-Lead
- Unknown



Map Copyright Buckeye Hills - Hocking Valley  
Regional Development District, January 2017  
Map Created by Dru Sexton  
For questions about data sources contact a  
GIS Specialist at Buckeye Hills  
<http://www.buckeyehills.org> | 740.374.9436

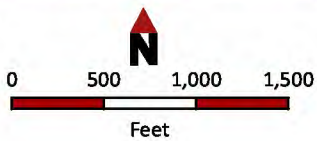






63	64	65
77	78	79
		91

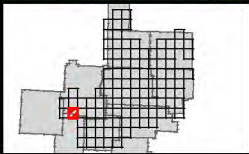
- Sample Sites
- Lead
- No-Lead
- Unknown



Map Copyright Buckeye Hills - Hocking Valley  
Regional Development District, January 2017  
Map Created by Dru Sexton  
For questions about data sources contact a  
GIS Specialist at Buckeye Hills  
<http://www.buckeye hills.org> | 740.374.9436

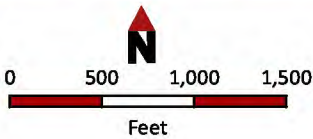






63	64	65	66
77	78	79	80
		91	92

- Sample Sites
- Lead
- No-Lead
- Unknown



Map Copyright Buckeye Hills - Hocking Valley  
Regional Development District, January 2017  
Map Created by Dru Sexton  
For questions about data sources contact a  
GIS Specialist at Buckeye Hills  
<http://www.buckeyehills.org> | 740.374.9436

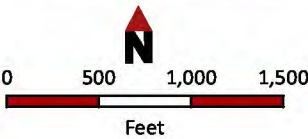






63	64	65	66	67
77	78	79	80	81
		91	92	93

- Sample Sites
- Lead
- No-Lead
- Unknown



Map Copyright Buckeye Hills - Hocking Valley  
Regional Development District, January 2017  
Map Created by Dru Sexton  
For questions about data sources contact a  
GIS Specialist at Buckeye Hills  
<http://www.buckeyehills.org> | 740.374.9436

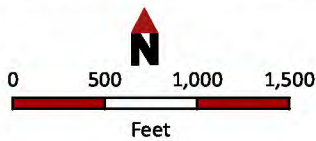






64	65	66	67	68
78	79	80	81	82
91	92	93	94	

- Sample Sites
- Lead
- No-Lead
- Unknown



Map Copyright Buckeye Hills - Hocking Valley  
Regional Development District, January 2017  
Map Created by Dru Sexton  
For questions about data sources contact a  
GIS Specialist at Buckeye Hills  
<http://www.buckeyehills.org> | 740.374.9436

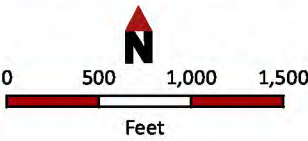






65	66	67	68	69
79	80	81	82	83
91	92	93	94	95

- Sample Sites
- Lead
- No-Lead
- Unknown



Map Copyright Buckeye Hills - Hocking Valley  
Regional Development District, January 2017  
Map Created by Dru Sexton  
For questions about data sources contact a  
GIS Specialist at Buckeye Hills  
<http://www.buckeyehills.org> | 740.374.9436

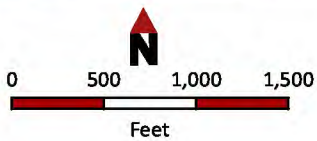






66	67	68	69	70
80	81	82	83	84
92	93	94	95	96

- Sample Sites
- Lead
- No-Lead
- Unknown



Map Copyright Buckeye Hills - Hocking Valley  
Regional Development District, January 2017  
Map Created by Dru Sexton  
For questions about data sources contact a  
GIS Specialist at Buckeye Hills  
<http://www.buckeyehills.org> | 740.374.9436

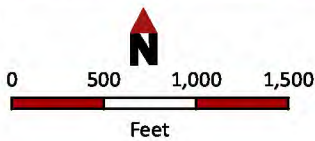






67	68	69	70	71
81	82	83	84	85
93	94	95	96	97

- Sample Sites
- Lead
- No-Lead
- Unknown



Map Copyright Buckeye Hills - Hocking Valley  
Regional Development District, January 2017  
Map Created by Dru Sexton  
For questions about data sources contact a  
GIS Specialist at Buckeye Hills  
<http://www.buckeyehills.org> | 740.374.9436





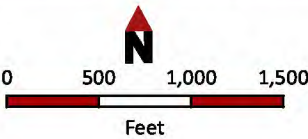


Source: Esri, DigitalGlobe, GeoEye, Earthstar Geographics, CNES/Airbus DS, USDA, USGS, AEX, Getmapping, Aerogrid, IGN, IGP, swisstopo, and the GIS User Community



68	69	70	71	72
82	83	84	85	86
94	95	96	97	98

- Sample Sites
- Lead
- No-Lead
- Unknown



Map Copyright Buckeye Hills - Hocking Valley  
Regional Development District, January 2017  
Map Created by Dru Sexton  
For questions about data sources contact a  
GIS Specialist at Buckeye Hills  
<http://www.buckeyehills.org> | 740.374.9436

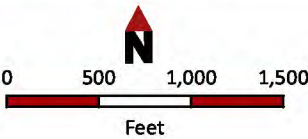






69	70	71	72	73
83	84	85	86	87
95	96	97	98	99

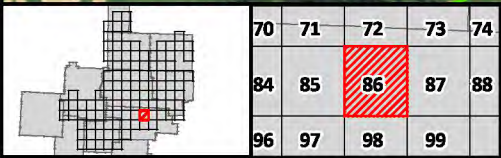
- Sample Sites
- Lead
- No-Lead
- Unknown



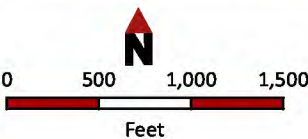
Map Copyright Buckeye Hills - Hocking Valley  
Regional Development District, January 2017  
Map Created by Dru Sexton  
For questions about data sources contact a  
GIS Specialist at Buckeye Hills  
<http://www.buckeyehills.org> | 740.374.9436







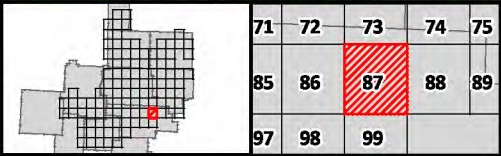
- Sample Sites
- Lead
- No-Lead
- Unknown



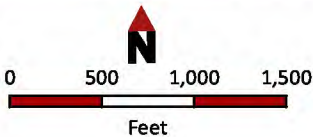
Map Copyright Buckeye Hills - Hocking Valley  
Regional Development District, January 2017  
Map Created by Dru Sexton  
For questions about data sources contact a  
GIS Specialist at Buckeye Hills  
<http://www.buckeyehills.org> | 740.374.9436







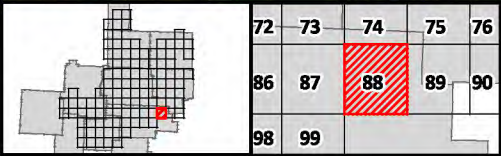
- Sample Sites
- Lead
- No-Lead
- Unknown



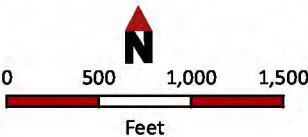
Map Copyright Buckeye Hills - Hocking Valley  
Regional Development District, January 2017  
Map Created by Dru Sexton  
For questions about data sources contact a  
GIS Specialist at Buckeye Hills  
<http://www.buckeyehills.org> | 740.374.9436







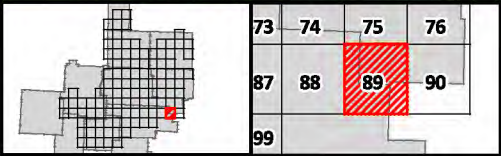
- Sample Sites
- Lead
- No-Lead
- Unknown



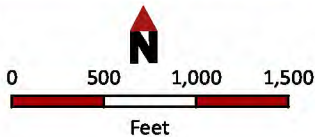
Map Copyright Buckeye Hills - Hocking Valley  
Regional Development District, January 2017  
Map Created by Dru Sexton  
For questions about data sources contact a  
GIS Specialist at Buckeye Hills  
<http://www.buckeyehills.org> | 740.374.9436







- Sample Sites
- Lead
- No-Lead
- Unknown



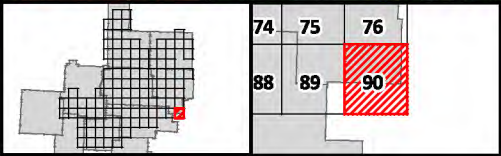
Map Copyright Buckeye Hills - Hocking Valley  
Regional Development District, January 2017  
Map Created by Dru Sexton  
For questions about data sources contact a  
GIS Specialist at Buckeye Hills  
<http://www.buckeyehills.org> | 740.374.9436



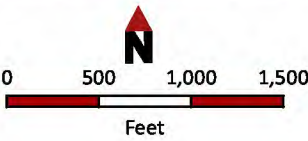




Source: Esri, DigitalGlobe, GeoEye, Earthstar Geographics, CNES/Airbus DS, USDA, USGS, AEX, Getmapping, Aerogrid, IGN, IGP, swisstopo, and the GIS User Community



- Sample Sites
- Lead
- No-Lead
- Unknown



Map Copyright Buckeye Hills - Hocking Valley  
Regional Development District, January 2017  
Map Created by Dru Sexton  
For questions about data sources contact a  
GIS Specialist at Buckeye Hills  
<http://www.buckeyehills.org> | 740.374.9436





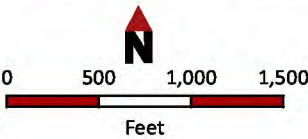


Source: Esri, DigitalGlobe, GeoEye, Earthstar Geographics, CNES/Airbus DS, USDA, USGS, AEX, Getmapping, Aerogrid, IGN, IGP, swisstopo, and the GIS User Community



77	78	79	80	81
		91	92	93
		100	101	102

- Sample Sites
- Lead
- No-Lead
- Unknown



Map Copyright Buckeye Hills - Hocking Valley  
Regional Development District, January 2017  
Map Created by Dru Sexton  
For questions about data sources contact a  
GIS Specialist at Buckeye Hills  
<http://www.buckeyehills.org> | 740.374.9436








78	79	80	81	82
91	92	93	94	
100	101	102	103	

- Sample Sites
- Lead
- No-Lead
- Unknown



Map Copyright Buckeye Hills - Hocking Valley  
Regional Development District, January 2017  
Map Created by Dru Sexton  
For questions about data sources contact a  
GIS Specialist at Buckeye Hills  
<http://www.buckeyehills.org> | 740.374.9436

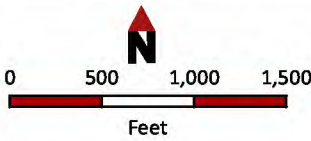






79	80	81	82	83
91	92	93	94	95
100	101	102	103	104

- Sample Sites
- Lead
- No-Lead
- Unknown



Map Copyright Buckeye Hills - Hocking Valley  
Regional Development District, January 2017  
Map Created by Dru Sexton  
For questions about data sources contact a  
GIS Specialist at Buckeye Hills  
<http://www.buckeyehills.org> | 740.374.9436





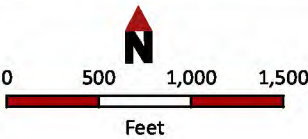


Source: Esri, DigitalGlobe, GeoEye, Earthstar Geographics, CNES/Airbus DS, USDA, USGS, AEX, Getmapping, Aerogrid, IGN, IGP, swisstopo, and the GIS User Community



80	81	82	83	84
92	93	94	95	96
101	102	103	104	105

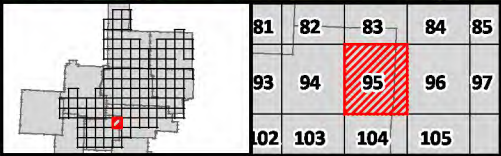
- Sample Sites
- Lead
- No-Lead
- Unknown




Map Copyright Buckeye Hills - Hocking Valley  
Regional Development District, January 2017  
Map Created by Dru Sexton  
For questions about data sources contact a  
GIS Specialist at Buckeye Hills  
<http://www.buckeyehills.org> | 740.374.9436







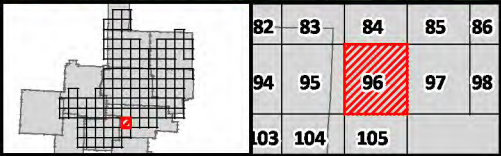
- Sample Sites
- Lead
- No-Lead
- Unknown



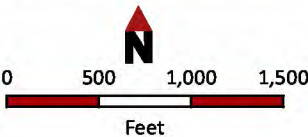
Map Copyright Buckeye Hills - Hocking Valley  
Regional Development District, January 2017  
Map Created by Dru Sexton  
For questions about data sources contact a  
GIS Specialist at Buckeye Hills  
<http://www.buckeyehills.org> | 740.374.9436







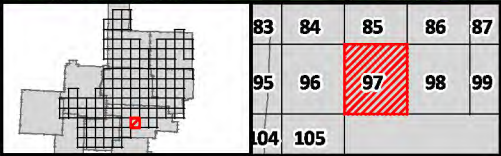
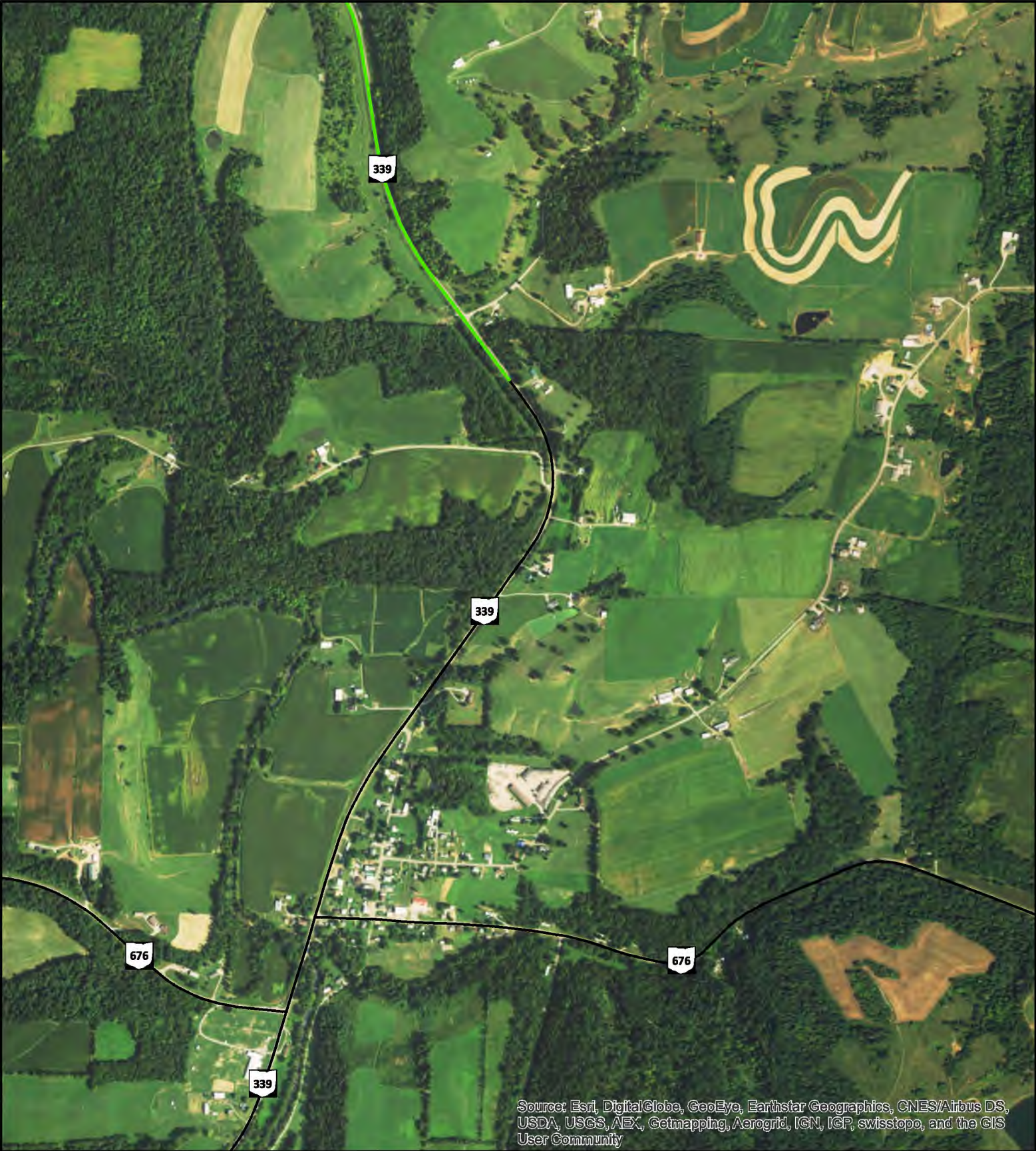
- Sample Sites
- Lead
- No-Lead
- Unknown




Map Copyright Buckeye Hills - Hocking Valley  
Regional Development District, January 2017  
Map Created by Dru Sexton  
For questions about data sources contact a  
GIS Specialist at Buckeye Hills  
<http://www.buckeyehills.org> | 740.374.9436







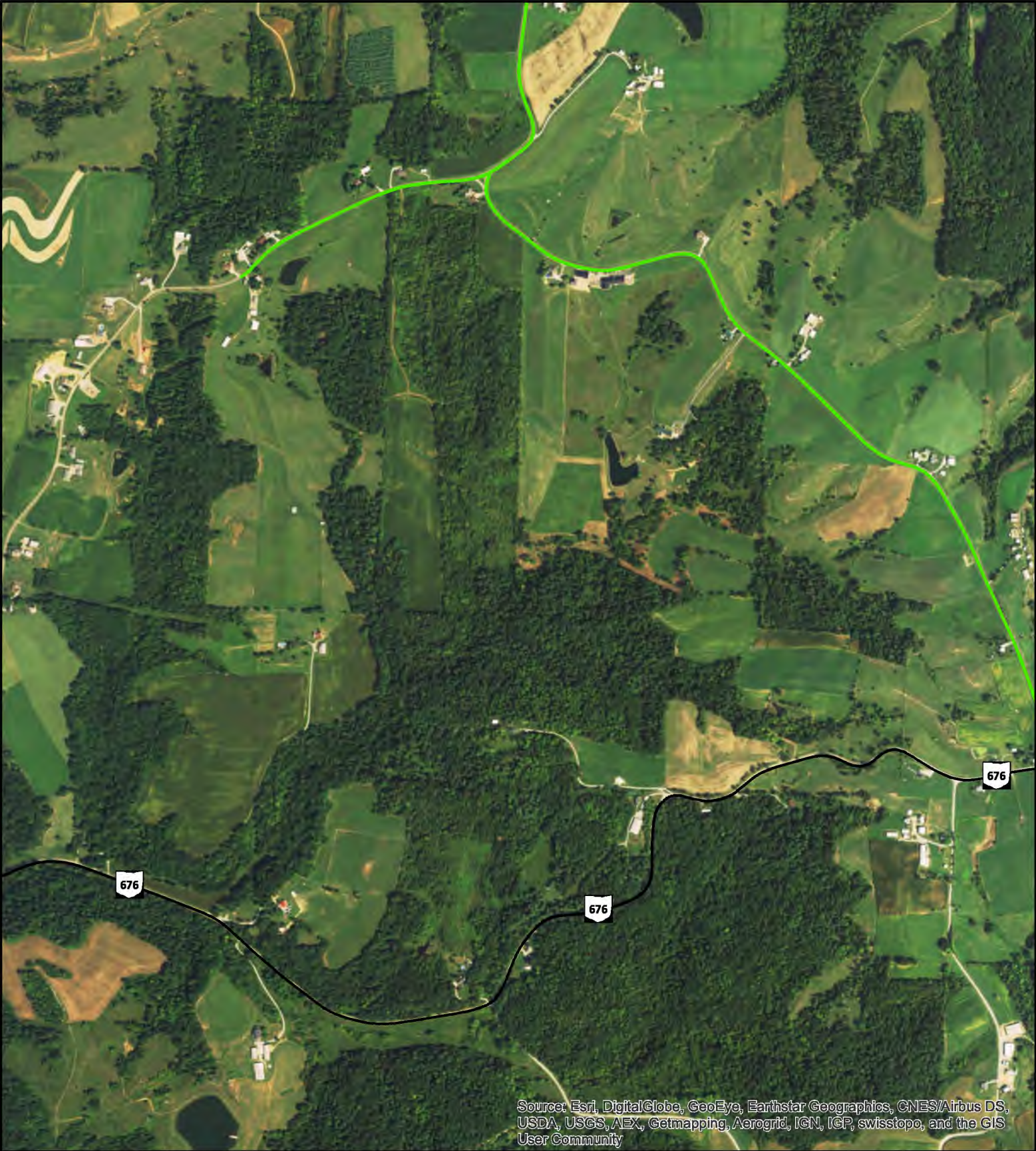
- Sample Sites
- Lead
- No-Lead
- Unknown



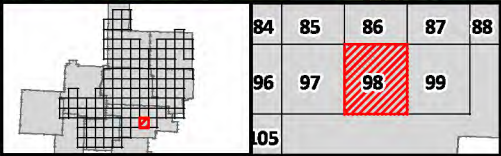
Map Copyright Buckeye Hills - Hocking Valley  
Regional Development District, January 2017  
Map Created by Dru Sexton  
For questions about data sources contact a  
GIS Specialist at Buckeye Hills  
<http://www.buckeyehills.org> | 740.374.9436



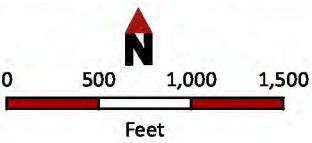




Source: Esri, DigitalGlobe, GeoEye, Earthstar Geographics, CNES/Airbus DS, USDA, USGS, AEX, Getmapping, Aerogrid, IGN, IGP, swisstopo, and the GIS User Community



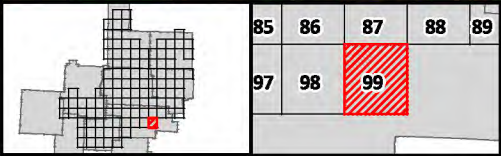
- Sample Sites
- Lead
- No-Lead
- Unknown



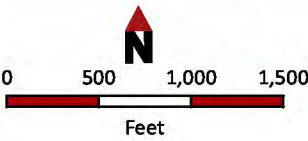
Map Copyright Buckeye Hills - Hocking Valley  
Regional Development District, January 2017  
Map Created by Dru Sexton  
For questions about data sources contact a  
GIS Specialist at Buckeye Hills  
<http://www.buckeyehills.org> | 740.374.9436







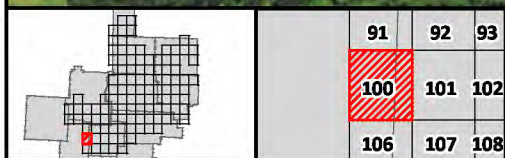
- Sample Sites
- Lead
- No-Lead
- Unknown




Map Copyright Buckeye Hills - Hocking Valley  
Regional Development District, January 2017  
Map Created by Dru Sexton  
For questions about data sources contact a  
GIS Specialist at Buckeye Hills  
<http://www.buckeyehills.org> | 740.374.9436








- Sample Sites
- Lead
- No-Lead
- Unknown



Map Copyright Buckeye Hills - Hocking Valley  
Regional Development District, January 2017  
Map Created by Dru Sexton  
For questions about data sources contact a  
GIS Specialist at Buckeye Hills  
<http://www.buckeyehills.org> | 740.374.9436








91	92	93	94
100	101	102	103
106	107	108	109

- Sample Sites
- Lead
- No-Lead
- Unknown



Map Copyright Buckeye Hills - Hocking Valley  
Regional Development District, January 2017  
Map Created by Dru Sexton  
For questions about data sources contact a  
GIS Specialist at Buckeye Hills  
<http://www.buckeyehills.org> | 740.374.9436








91	92	93	94	95
100	101	102	103	104
106	107	108	109	110

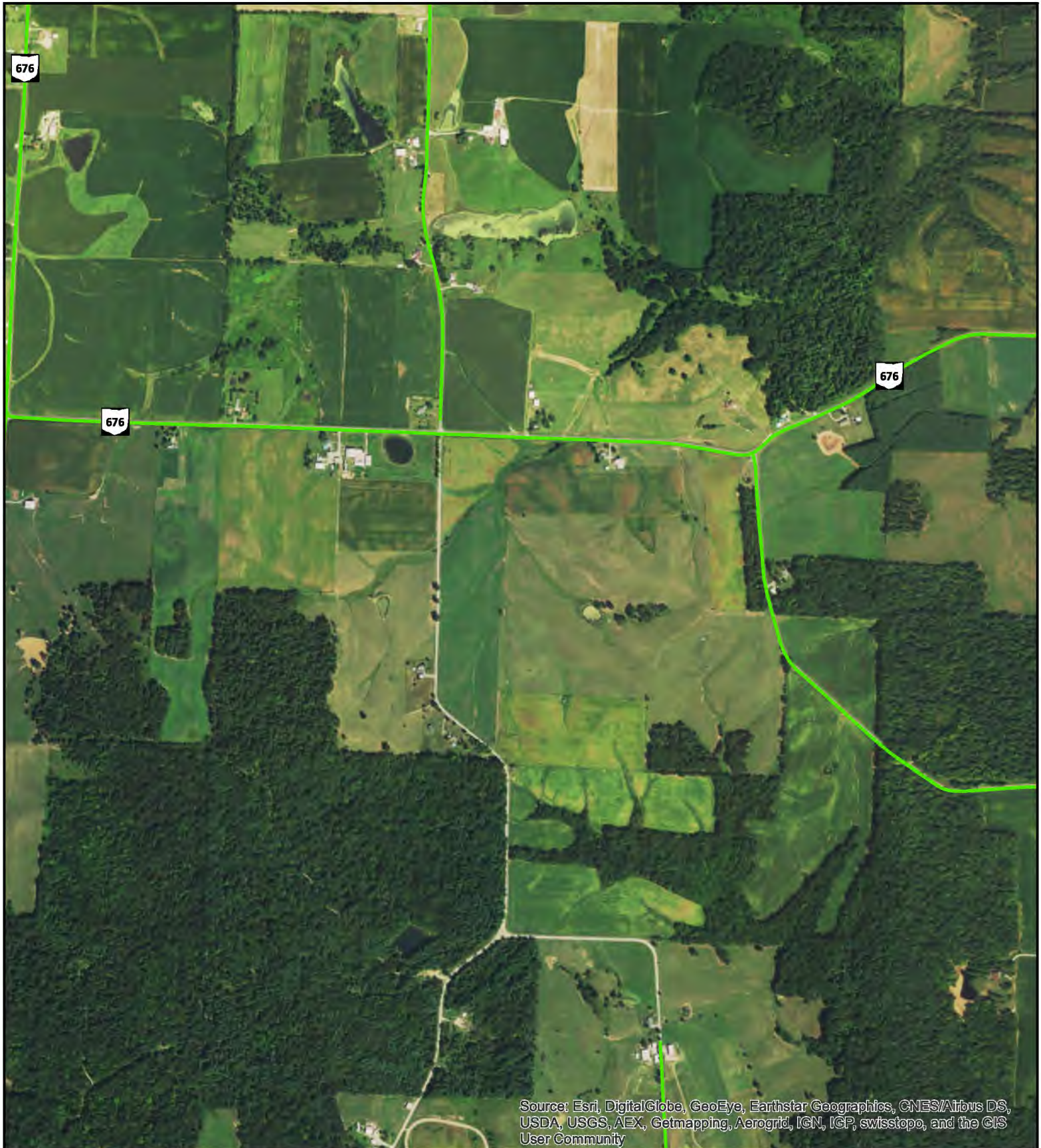
- Sample Sites
- Lead
- No-Lead
- Unknown



Map Copyright Buckeye Hills - Hocking Valley  
Regional Development District, January 2017  
Map Created by Dru Sexton  
For questions about data sources contact a  
GIS Specialist at Buckeye Hills  
<http://www.buckeyehills.org> | 740.374.9436








92	93	94	95	96
101	102	103	104	105
107	108	109	110	

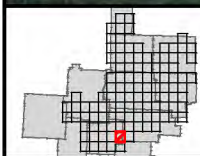
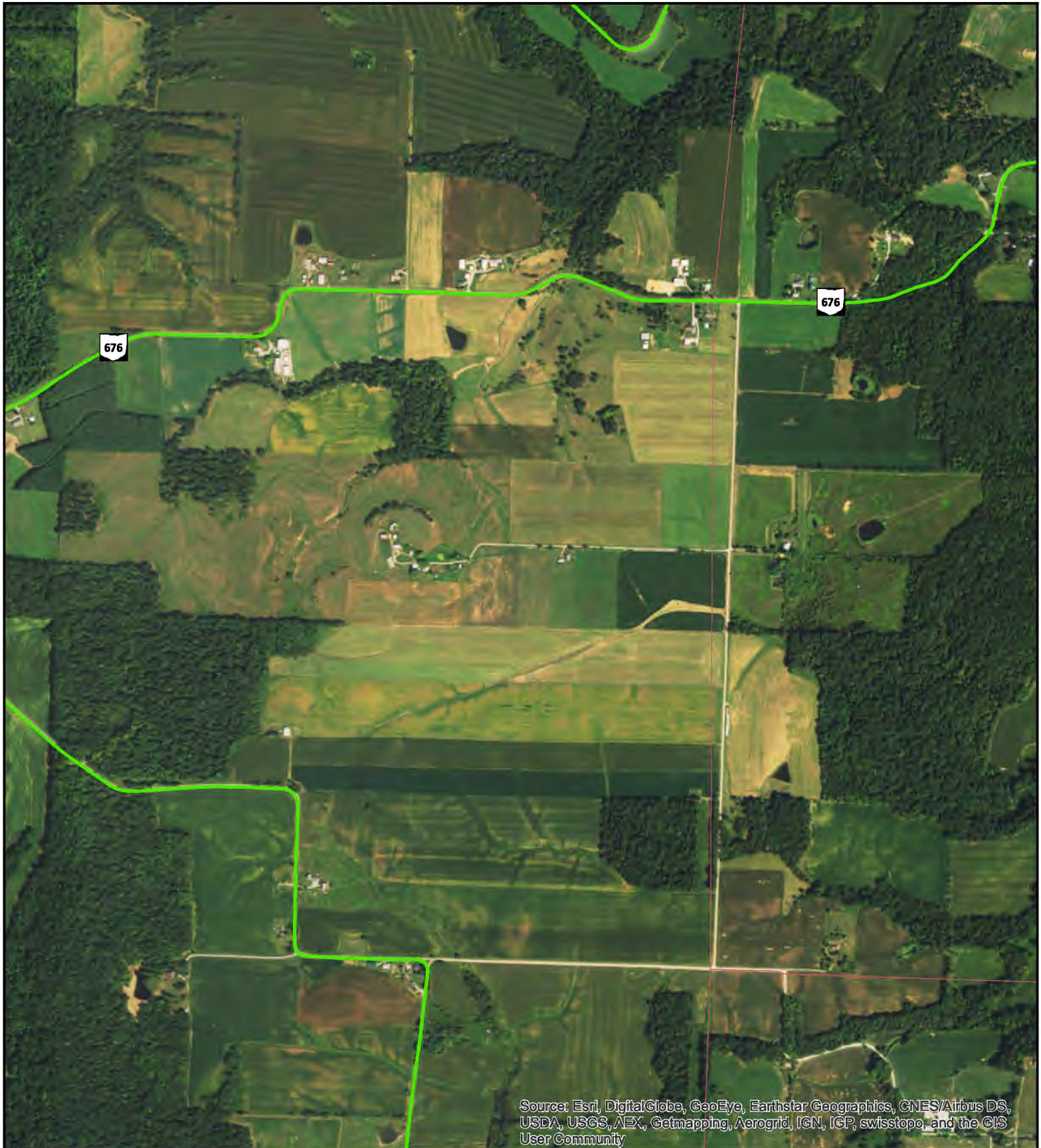
- Sample Sites
- Lead
- No-Lead
- Unknown



Map Copyright Buckeye Hills - Hocking Valley  
Regional Development District, January 2017  
Map Created by Dru Sexton  
For questions about data sources contact a  
GIS Specialist at Buckeye Hills  
<http://www.buckeyehills.org> | 740.374.9436








93	94	95	96	97
102	103	104	105	
108	109	110		

- Sample Sites
- Lead
- No-Lead
- Unknown



Map Copyright Buckeye Hills - Hocking Valley  
Regional Development District, January 2017  
Map Created by Dru Sexton  
For questions about data sources contact a  
GIS Specialist at Buckeye Hills  
<http://www.buckeyehills.org> | 740.374.9436








Source: Esri, DigitalGlobe, GeoEye, Earthstar Geographics, CNES/Airbus DS, USDA, USGS, AEX, Getmapping, Aerogrid, IGN, IGP, swisstopo, and the GIS User Community



94	95	96	97	98
103	104	105		
109	110			


- Sample Sites
- Lead
- No-Lead
- Unknown



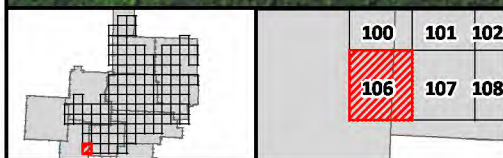
Map Copyright Buckeye Hills - Hocking Valley  
Regional Development District, January 2017  
Map Created by Dru Sexton  
For questions about data sources contact a  
GIS Specialist at Buckeye Hills  
<http://www.buckeyehills.org> | 740.374.9436








Source: Esri, DigitalGlobe, GeoEye, Earthstar Geographics, CNES/Airbus DS, USDA, USGS, AEX, Getmapping, Aerogrid, IGN, IGP, swisstopo, and the GIS User Community



- Sample Sites
- Lead
- No-Lead
- Unknown



Map Copyright Buckeye Hills - Hocking Valley  
Regional Development District, January 2017  
Map Created by Dru Sexton  
For questions about data sources contact a  
GIS Specialist at Buckeye Hills  
<http://www.buckeyehills.org> | 740.374.9436






Source: Esri, DigitalGlobe, GeoEye, Earthstar Geographics, CNES/Airbus DS, USDA, USGS, AEX, Getmapping, Aerogrid, IGN, IGP, swisstopo, and the GIS User Community



100	101	102	103
106	107	108	109

- Sample Sites
- Lead
- No-Lead
- Unknown



Map Copyright Buckeye Hills - Hocking Valley  
Regional Development District, January 2017  
Map Created by Dru Sexton  
For questions about data sources contact a  
GIS Specialist at Buckeye Hills  
<http://www.buckeyehills.org> | 740.374.9436








100	101	102	103	104
106	107	108	109	110

- Sample Sites
- Lead
- No-Lead
- Unknown



Map Copyright Buckeye Hills - Hocking Valley  
Regional Development District, January 2017  
Map Created by Dru Sexton  
For questions about data sources contact a  
GIS Specialist at Buckeye Hills  
<http://www.buckeyehills.org> | 740.374.9436








101	102	103	104	105
107	108	109	110	

- Sample Sites
- Lead
- No-Lead
- Unknown



Map Copyright Buckeye Hills - Hocking Valley  
Regional Development District, January 2017  
Map Created by Dru Sexton  
For questions about data sources contact a  
GIS Specialist at Buckeye Hills  
<http://www.buckeyehills.org> | 740.374.9436








102	103	104	105
108	109	110	

- Sample Sites
- Lead
- No-Lead
- Unknown



Map Copyright Buckeye Hills - Hocking Valley  
Regional Development District, January 2017  
Map Created by Dru Sexton  
For questions about data sources contact a  
GIS Specialist at Buckeye Hills  
<http://www.buckeyehills.org> | 740.374.9436

