LANDFILL RESOURCES INC

LANDFILL RESOURCES INC

LANDFILL RESOURCES INC

LINCOLN LAND INVESTMENT

Cadiz

CADIZ JEWETT RD

SAEFELL JEAN

LINCOLN LAND INVESTMENT

STATE OF OHIO

CAPRAIL I, INC.

CADIZ VILLAGE

CADIZ VILLAGE

JEFFCO RESOURCES, INC

EBERHART DONALD

EBERHART RICHARD C & PENNIE J

EBERHART NIRA

DENNISON AVE

EBERHART DONALD

HENDERSHOT TESSA

Line

R & F COAL COMPANY

GIACOBBI, RANDY & JUDY L J&S

KNAPP RICHARD W & PHYLLIS R

VILLAGE OF CADIZ

SEDGMER PAUL S & MARTHA J

BD. OF EDUCATION CADIZ (WESTGATE)

SEDGMER SARAH J

R & F COAL COMPANY

CAPSTONE HOLDING CO

BERTZ STEPHEN M & JUDY A

200 0 200 400 600

GRAPHIC SCALE - FEET

C:\Users\ISC-Customer\Documents\Projects_County\Water\Unionvale-Kenwood Water (OH3401053)\Unionvale-Kenwood Water.dwg

Harrison County Engineer
Robert K. Sterling, P.E., P.S.
100 West Market Street
Cadiz, Ohio 43907

Unionvale-Kenwood Water
PWS ID: OH3401053

REVISIONS

Description	Date	By	Chkd
	- -	-	-

Drawn By: DNB
Checked By: ---
Date: March 6, 2017

Sheet: 1

MATCH LINE – SHEET 3

DARIOS FAMILY TRUST

WHIPKEY DONALD M & MARY SUE

SCHANEY, MELVIN & NELLIE

BLACK T-177 RD.

AEP OHIO COAL, L.L.C.

RICHARD L & DEBORAH S

HARRAH WILBUR W ET AL

T-178

AEP OHIO COAL, L.L.C.

HASS HOWARD

W & LE

MARK WEST OHIO FRACTIONATION

RD.

15

HAAS, HOWARD A.

RR

BOUCHAHINE GEORGE & ROUGINA M

BOUCHAHINE GEORGE & ROUGINA M

BOUCHAHINE GEORGE & ROUGINA M

O'CONNELL CONNIE D

MARK WEST OHIO FRACTIONATION

CADIZ – STEUBENVILLE

22

RD.

SCHANEY MEKVIN L ETAL

ERAH LLC

HARRAH W FRED & MARY JANE TRUSTEES HARRAH REVOCABLE LIVING TRUST

LIGGETT MICHAEL E

ERAH LLC

HARRAH W FRED & MARY JANE TRUSTEES

VARKONY JOHN L III

OLD HOPEDALE RD.

5

SCHANEY MELVIN & NELLIE J&S

ERAH LLC

W. & L.E.

151

300 0 300 600 900

GRAPHIC SCALE – FEET

Harrison County Engineer
Robert K. Sterling, P.E., P.S.
100 West Market Street
Cadiz, Ohio 43907

Unionvale–Kenwood Water
PWS ID: OH3401053

REVISIONS			
Description	Date	By	Chkd
–	–	–	–
–	–	–	–
–	–	–	–
–	–	–	–

Drawn By: DNB
Checked By: ---
Date: March 6, 2017

Sheet: 2

C:\Users\FSC-Customer\Documents\Projects_County Water\Unionvale-Kenwood Water (OH3401053)\Unionvale-Kenwood Water.dwg

C:\Users\ISC-Customer\Documents\Projects_County\Water\Unionvale-Kenwood Water (OH3401053)\Unionvale-Kenwood Water.dwg

MATCH LINE – SHEET 4

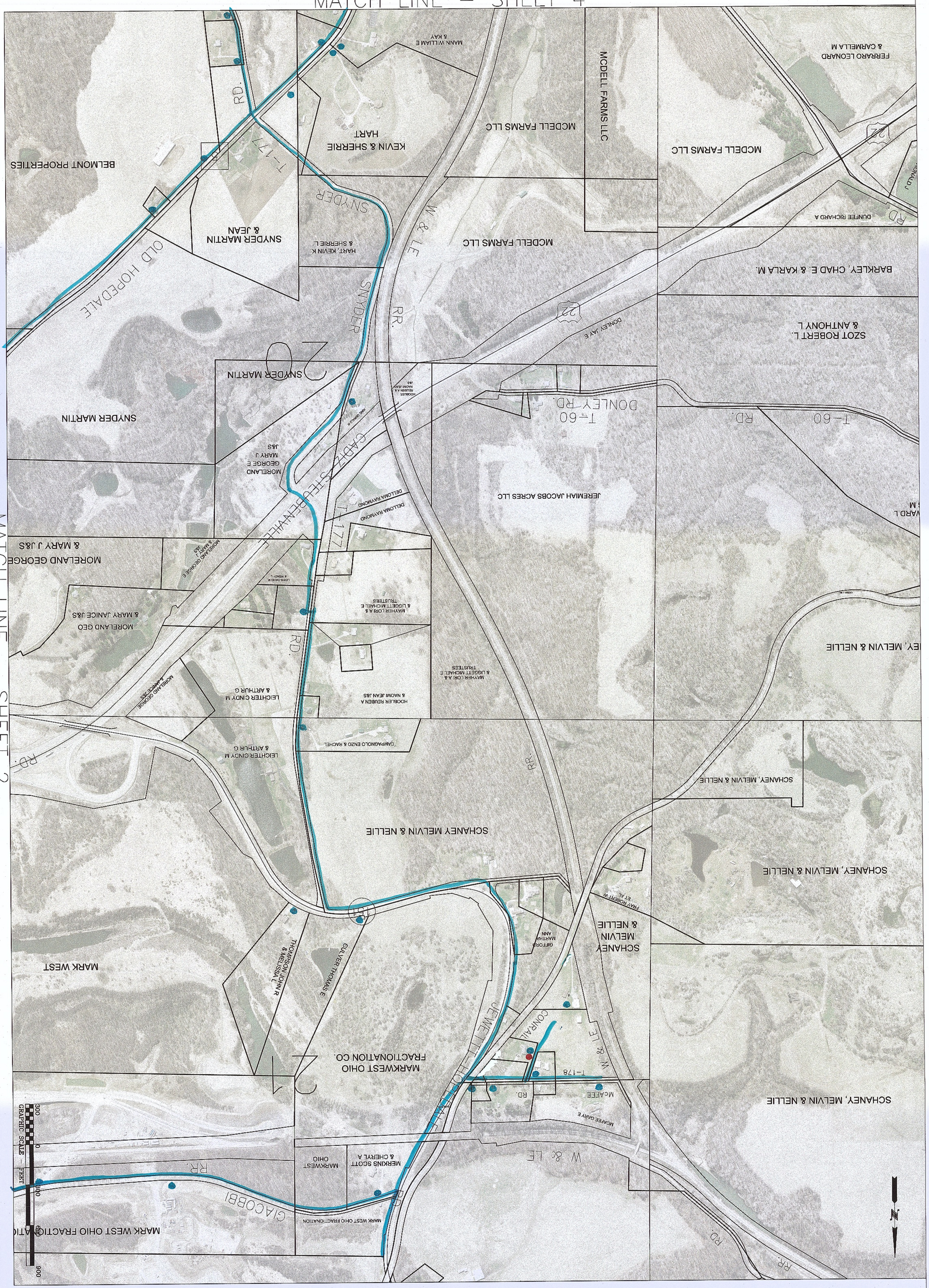

MATCH LINE – SHEET 2

3	Drawn By: DNB Checked By: --- Date: March 6, 2017 Sheet:	REVISIONS Description / Date / By / Chkd – / – / – / –	Unionvale–Kenwood Water PWS ID: OH3401053	Harrison County Engineer Robert K. Sterling, P.E., P.S. 100 West Market Street Cadiz, Ohio 43907

C:\Users\ISC-Customer\Documents\Projects_County\Water\Unionvale-Kenwood Water (OH3401053)\Unionvale-Kenwood Water.dwg

MATCH LINE – SHEETS 6 & 7



MATCH LINE – SHEET 3

MATCH LINE – SHEET 5

REVISIONS			
Description	Date	By	Chkd
	–	–	–
	–	–	–
	–	–	–
	–	–	–
	–	–	–
	–	–	–

Unionvale–Kenwood Water
PWS ID: OH3401053

Harrison County Engineer
Robert K. Sterling, P.E., P.S.
100 West Market Street
Cadiz, Ohio 43907

Drawn By: DNB
Checked By:
Date: March 6, 2017
Sheet: 4

CHAMBERS DEVELOPMENT OF OHIO INC

MATTERN RD.

T-191

CONRAIL CORP.

MONZULA GEORGE & MARILYN

MONZULA, GEORGE & MARILYN

MONZULA GEORGE & MARILYN

DR.

T-192

22

MONZULA

SAWKO LISA

FERRARO LEONARD

FERRARO LEONARD

FERRARO LEONARD

FERRARO LEONARD

FERRARO LEONARD

FERRARO LEONARD

CHANEY MICHAEL W.

QUATTROCIOCCHE JOSEPH J

HAPPEL, NANCY M ETAL LE J ELMO & EDITH MATTERN

BAKER'S RIDGE RD.

SAWKO

GRACIC MATO J & BOSILJKA

CLEARFORK TRUCKING INC

T-92

RD.

GAILBREATH ALVA & VOICH CAROLYN

MOUNT SHILOH INC.

ARCHER TWP.

GREEN TWP.

STONEBRAKER ROBERT R & CORA M

SICKLE DON JR & CANDACE

HAPPEL NANCY M ETAL LE J ELMO & EDITH MATTERN

BEST GLEN A

BEST GLEN A

SIMS SAMUEL E

STEPHEN RANDALL & REGINA J

DODDS AARON L & JANINE

EDGAR A. DODDS

DODDS, AARON L. & JANINE L.

22

151

STROBEL, ROBERT L & CAROLYN A

OLD HOPEDALE RD.

OLD HOPEDALE

SEVEN CELLULAR

DODDS JAMES

DODDS KENNETH EDGAR & DORIS

CAM OHIO RE LLC

HAPPEL NANCY M ETAL LE J ELMO & EDITH MATTERN

RD.

T-59

RESERVOIR

FULTON ELLIS K & DONNA M

BEST GLEN A

T10N R4W

T9N R4W

SEVEN CELLULAR CORPORATION

CONSOLIDATION COAL COMPANY

BART ENTERPRISES

DODDS, JAMES

Corp.

Line

Line

CAM OHIO RE LLC

CAM OHIO RE LLC

AEP OHIO COAL, L.L.C.

PMAHS INC

GLAUB JOSEPH C

22

CAM OHIO RE LLC

300 0 300 600 900

GRAPHIC SCALE – FEET

MATCH LINE – SHEET 4

Harrison County Engineer
Robert K. Sterling, P.E., P.S.
100 West Market Street
Cadiz, Ohio 43907

Unionvale–Kenwood Water
PWS ID: OH3401053

REVISIONS

Description	Date	By	Chkd
-	-	-	-
-	-	-	-
-	-	-	-
-	-	-	-
-	-	-	-

Drawn By: DNB
Checked By: ---
Date: March 6, 2017

Sheet: 5

C:\Users\SC-Customer\Documents\Projects_County\Water\Unionvale-Kenwood Water (OH3401053)\Unionvale-Kenwood Water.dwg

MATCH LINE – SHEET 4

PEREBZAK JOHN J ET AL

CAM OHIO RE LLC

CAM OHIO RE LLC

CAM OHIO RE LLC

CAM OHIO RE LLC

A E P OHIO COAL LLC

FOGLE DONALD L. & JAMIE SUE II

Cadiz

T-59

RESERVOIR RD.

Line

PEREBZAK JOHN J ET AL

JAMISON DAVID MICHAEL & DEBORAH L J&S

PEREBZAK JOHN J ET AL

SCHILLING JAMES E

Corp. CADIZ TWP.

GREEN TWP.

RAY RICK E

HILLIGAS JAMES A & ROBERTA J&S

UNIONVALE

12

219

RD.

DL LAND MANAGEMENT LLC

DL LAND MANAGEMENT LLC

SCHILLING JAMES

23

PEREBZAK JOHN J ET AL

FIELDS MIKE & LORRAINE

COLEMAN TERRY & KIMBERLY J&S

BOSS BISON

JOHN P. & KAREN R. STICHT

SCHILLING JAMES E

RD.

UNIONVALE

12

SKYLINE FARMS INC

CROSKEY T-78

RD.

CROSKEY JOH

PALMER MICHAEL D & KAREN R

BOSS BISON

COFFELT R. JAMES

DAVE'S LEASING, LLC

Cadiz

300 0 300 600 900

GRAPHIC SCALE – FEET

MATCH LINE – SHEET 7

MATCH LINE – SHEETS 8 & 9

C:\Users\ISC-Customer\Documents\Projects_County\Water\Unionvale-Kenwood Water (OH3401053)\Unionvale-Kenwood Water.dwg

Harrison County Engineer
Robert K. Sterling, P.E., P.S.
100 West Market Street
Cadiz, Ohio 43907

Unionvale–Kenwood Water
PWS ID: OH3401053

REVISIONS

Description	Date	By	Chkd
	-	-	-
	-	-	-
	-	-	-
	-	-	-

Drawn By: DNB
Checked By: ---
Date: March 6, 2017
Sheet:

SHEET 6

MATCH LINE – SHEET 4

MATCH LINE – SHEET 6

MATCH LINE – SHEET X

AEP OHIO COAL, L.L.C.

EP RURAL LAND CO.

A E P OHIO COAL LLC

RIDGE VALLEY FARMS

EP RURAL LAND CO.

CANNON MATTHEW S & MIRIAM E

W. & L.E. RR.

CLEARFORK

TROYER JOHN H & MIRIAM

T-62

DUMP RD.

Harmon Creek

UNIONVALE RD.

ENOS KEITH & MARY

UNIONVALE RD.

HARRAH & SU

UNIONVALE

HARRAH REV LIV TRUST

HIO RE LLC

MIHALCO JAMES A & EDITH J&S

CANNON MATTHEW S & MIRIAM E

ENOS KEITH & MARY

FIELDS MIKE & LORRAINE

BARNHART EDWARD H & MELANIE R

TROYER JOHN H
TROYER MIRIAM
TROYER MOSE

UNIONVALE

UNIONVALE RD.

ROTH JACQUEKINE J & DENNIS R

UNIONVALE RD.

North Fork Short Creek

SIEGENTHALER ROBERT E & PATRICIA

HARRAH ROBERT

FULLER RON

LAMBORN

T-72

RD.

SIEGENTHALER ROBERT E & PATRICIA

N W & ANITA M J&S

CROSKEY JOHN W & ANITA M J&S

300 0 300 600 900
GRAPHIC SCALE – FEET

Harrison County Engineer
Robert K. Sterling, P.E., P.S.
100 West Market Street
Cadiz, Ohio 43907

Unionvale–Kenwood Water
PWS ID: OH3401053

REVISIONS

Description	Date	By	Chkd
-	-	-	-
-	-	-	-
-	-	-	-
-	-	-	-

Drawn By: DNB
Checked By: ---
Date: March 6, 2017

Sheet: 7

C:\Users\JSC-Customer\Documents\Projects_County\Water\Unionvale-Kenwood Water (OH3401053)\Unionvale-Kenwood Water.dwg

MATCH LINE – SHEET 6

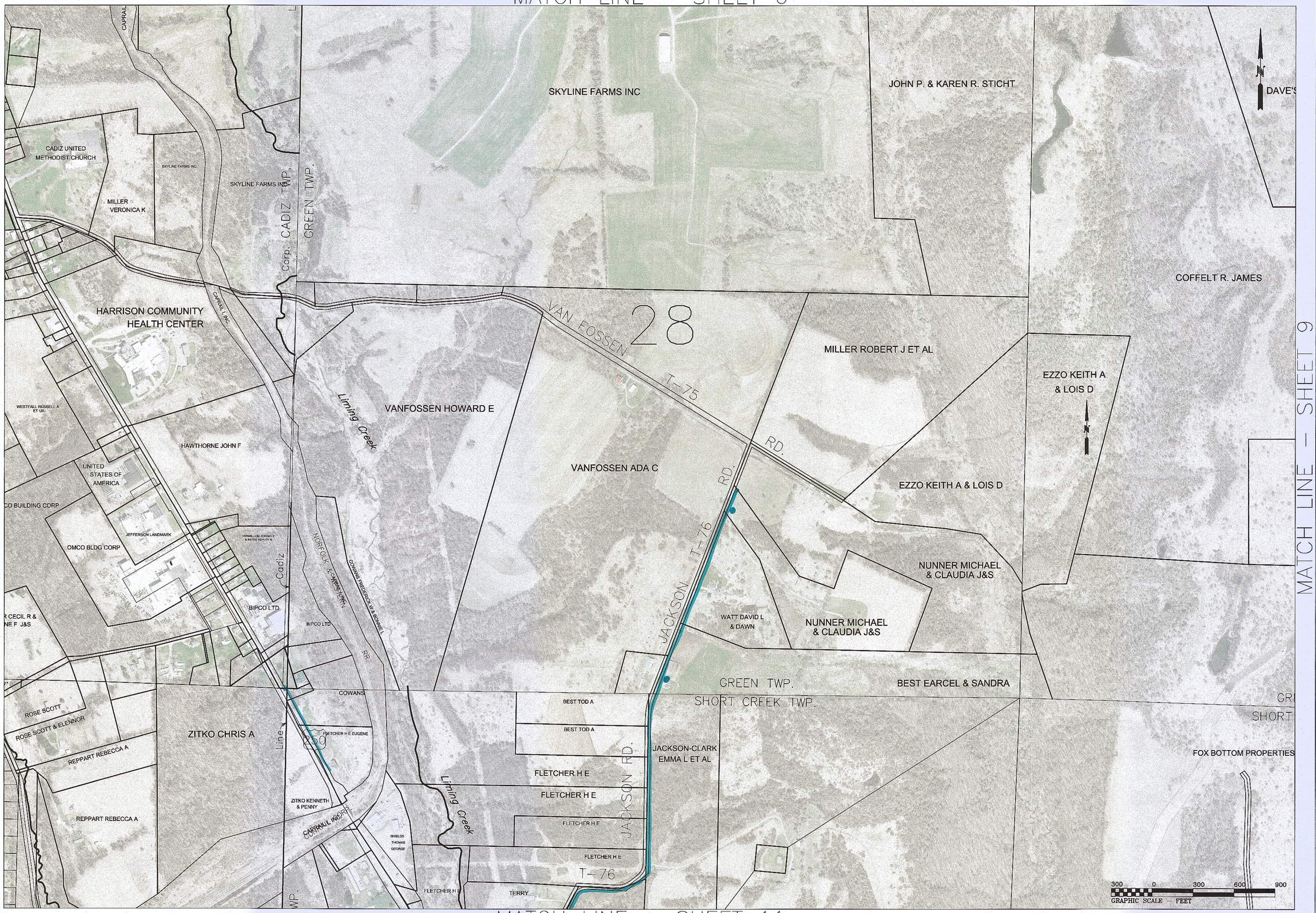

MATCH LINE – SHEET 9

MATCH LINE – SHEET 11

Harrison County Engineer
Robert K. Sterling, P.E., P.S.
100 West Market Street
Cadiz, Ohio 43907

Unionvale–Kenwood Water
PWS ID: OH3401053

REVISIONS

Description	Date	By	Chkd
-	-	-	-
-	-	-	-
-	-	-	-
-	-	-	-

Drawn By: DNB
Checked By: ---
Date: March 6, 2017

Sheet: 8

C:\Users\ISC-Customer\Documents\Projects_County\Water\Unionvale-Kenwood Water (OH3401053)\Unionvale-Kenwood Water.dwg

MATCH LINE – SHEETS 6 & 7

MATCH LINE – SHEET 8

MATCH LINE – SHEET 10

MATCH LINE – SHEET 12

S LEASING, LLC

CROSKEY JOHN W & ANITA M J&S

CROSKEY JOHN W & ANITA M J&S

CROSKEY JOHN W & ANITA M J&S

JENKINS ROBERT & TAMMY

JENKINS ROBERT L & TAMMY L

JENKINS ROBERT & TAMMY

SALZMANN & SU

UNIONVALE-KENWOOD

W. & L.E.

North Fork Short Creek

13

SNYDER TIMOTHY A

WILT MICHAEL H & CHERYL A

RR

RD.

SNYDER ROBERT S

WILT MICHAEL H & CHERYL A

CROSKEY

T-78

LAMBORN

T-72

SELESKI JOHN J & JUDITH E

YOHO MICHAEL

ZEIGLER ERIC L

SHEPPARD MICHAEL ET AL

SELESKI EDWAWRD R & MARSHA L J&S

SELESKI JOHN & JUDITH E

ARMENI DOMINIC & CATHERINE TRUST

ZEIGLER ERIC L

ZEIGLER ERIC L

ZEIGLER ERIC L

ZEIGLER ERIC L

BLAKE CHARLES & TONI

RD.

RICHMOND JAMES & DONNA J&S

ROCCHI JAMES A

ARMENI DOMINIC & CATHERINE TRUST

North Fork Short Creek

W. & L.E.

GROSS CLAY A & KATHRYN S

TAYLOR JAMES H

DODD PHILLIP B & BOLOGNA JULIE R

ROCCHI JOHN A & DAYNA M J&S

MONZULA GEORGE & MARILYN

CARNES WILLIAM WESLEY SR

FASSIO EUNICE VIRGINIA TRUSTEE

RHOADS BRADLEY

LABUHN KEVIN & LORI A

WILT CHERYL

WILT CHERYL

FASSIO RONALD & EUNICE VIRGINIA

EEN TWP.

CREEK TWP.

GREEN TWP.

SHORT CREEK TWP.

ROCCHI JOHN A & DAYNA M J&S

LLC

SELESKI JOHN A & JOSEPHINE A

SELESKI JOHN A JOSEPHINE A

LABUHN KEVIN & LORI A

WILT CHERYL

WILT CHERYL

CRAWFORD CHARLES L & PEGGY J

CROSKEY RD.

LAMBORN RD.

T-72

300 0 300 600 900

GRAPHIC SCALE – FEET

C:\Users\SC-Customer\Documents\Projects_County\Water\Unionvale-Kenwood Water (0H3401053)\Unionvale-Kenwood Water.dwg

Harrison County Engineer
Robert K. Sterling, P.E., P.S.
100 West Market Street
Cadiz, Ohio 43907

Unionvale–Kenwood Water
PWS ID: OH3401053

REVISIONS

Description	Date	By	Chkd
-	-	-	-
-	-	-	-
-	-	-	-
-	-	-	-
-	-	-	-

Drawn By: DNB
Checked By: ---
Date: March 6, 2017

Sheet: 9

C:\Users\ISC-Customer\Documents\Projects_County\Water\Unionvale-Kenwood Water (OH3401053)\Unionvale-Kenwood Water.dwg

MATCH LINE – SHEET 13



MATCH LINE – SHEETS 9 & 12

MATCH LINE – SHEET 7

10	Drawn By: DNB Checked By: --- Date: March 6, 2017 Sheet:	REVISIONS Description / Date / By / Chkd	Unionvale–Kenwood Water PWS ID: OH3401053

Harrison County Engineer
Robert K. Sterling, P.E., P.S.
100 West Market Street
Cadiz, Ohio 43907

MATCH LINE – SHEET 8

CONTINUES PAGE 8

KOKOVICH HELEN

JACKSON-CLARK EMMA L ET AL

VICKERS

QUINNY ENTERPRISES

KENNY TIMOTHY J & MARGETTA A

STEWART JONATHAN E. & TESSA

EVANS CHRISTOPHER J & NATALIE A

CADIZ TWP

SHORT CREEK TWP

SEWAGE DISPOSAL (CADIZ VILL)

CADIZ-HARRISVILLE RD.

Corp.

WHITE THOMAS E & KIMBERLY

COUNTRY CLUB RD.

63

Sally Buffalo Creek

KOKOVICH HELEN

27

WILLIS JUSTIN A

OHIO POWER CO

CONSOLIDATION COAL COMPANY

MIDDLEFORK FARMS LLC

Middle Fork Short Creek

FOX'S BOTTOM RD.

15

ANY

FARMERS ETHANOL LLC

WILLIS JOSHUA M

WILLIS JOSHUA

MATUSIK WILMA A

MIDDLEFORK FARMS LLC

FERGUSON

LEDGER WILLIAM P & JUDITH A J&S

WESTFALL RUSSELL A

LEDGER WILLIAM P & JUDITH A

BARRETT ANNE E & DUNLAP CHARLES

WILLIS JOSHUA M & KRISTEN L

HURCH RD. T-93

VOAH LAND & MINERALS

DOMER THEONA

JOHNSON JON A

CONSOLIDATION COAL COMPANY

CONSOLIDATION COAL COMPANY

MALCOLM

300 0 300 600 900

GRAPHIC SCALE – FEET

MATCH LINE – SHEET 12

Harrison County Engineer
Robert K. Sterling, P.E., P.S.
100 West Market Street
Cadiz, Ohio 43907

Unionvale–Kenwood Water
PWS ID: OH3401053

REVISIONS			
Description	Date	By	Chkd
–	–	–	–
–	–	–	–
–	–	–	–
–	–	–	–
–	–	–	–

Drawn By: DNB
Checked By: ---
Date: March 6, 2017

Sheet: 11

C:\Users\ISC-Customer\Documents\Projects_County\Water\Unionvale-Kenwood Water (OH3401053)\Unionvale-Kenwood Water.dwg

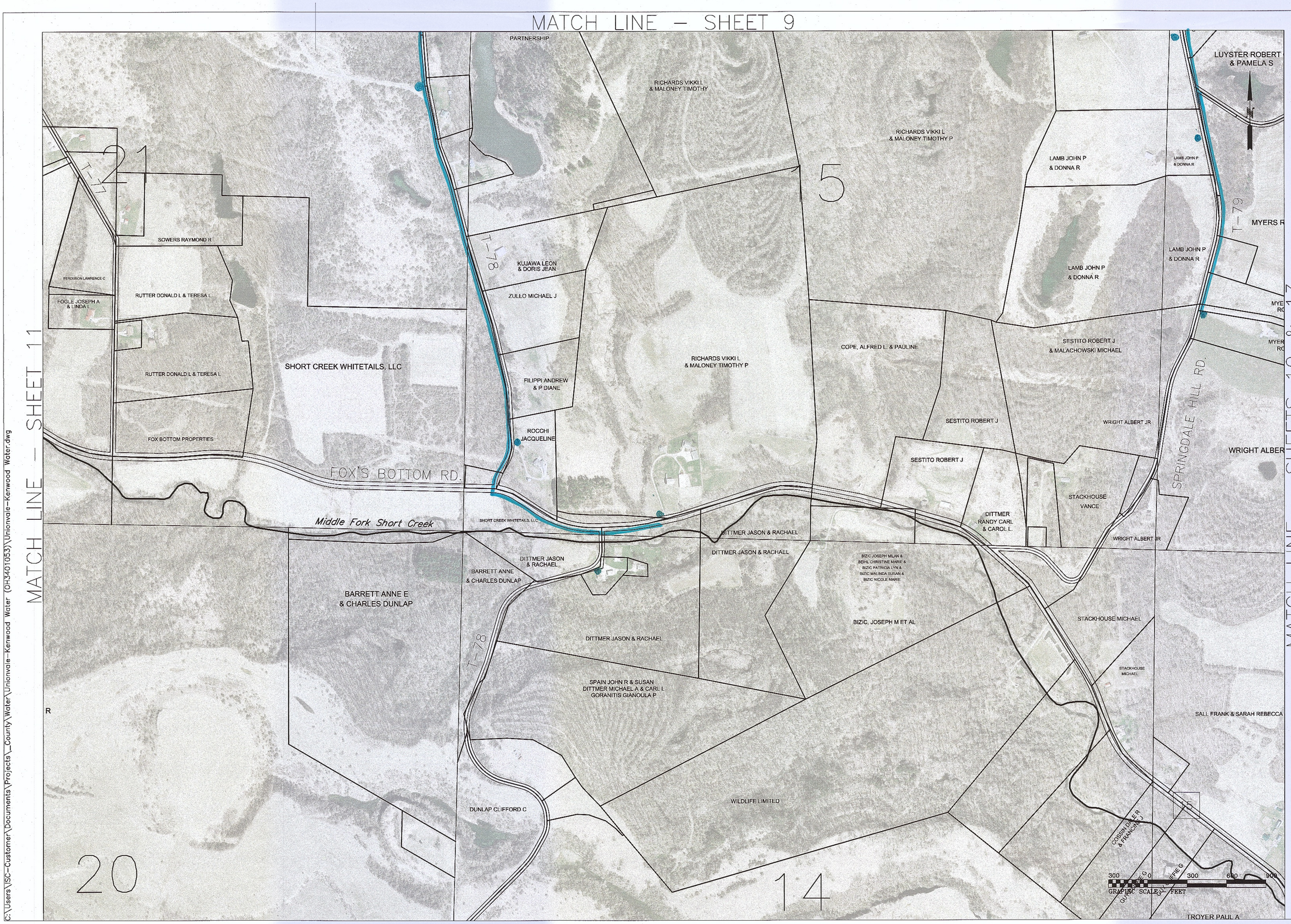

Harrison County Engineer
Robert K. Sterling, P.E., P.S.
100 West Market Street
Cadiz, Ohio 43907

Unionvale–Kenwood Water
PWS ID: OH3401053

REVISIONS

Description	Date	By	Chkd
-	-	-	-
-	-	-	-
-	-	-	-
-	-	-	-

Drawn By: DNB
Checked By: ---
Date: March 6, 2017
Sheet: 12

C:\Users\ISC-Customer\Documents\Projects_County\Water\Unionvale-Kenwood Water (OH3401053)\Unionvale-Kenwood Water.dwg

C:\Users\ISC-Customer\Documents\Projects_County\Water\Unionvale-Kenwood Water (OH3401053)\Unionvale-Kenwood Water.dwg

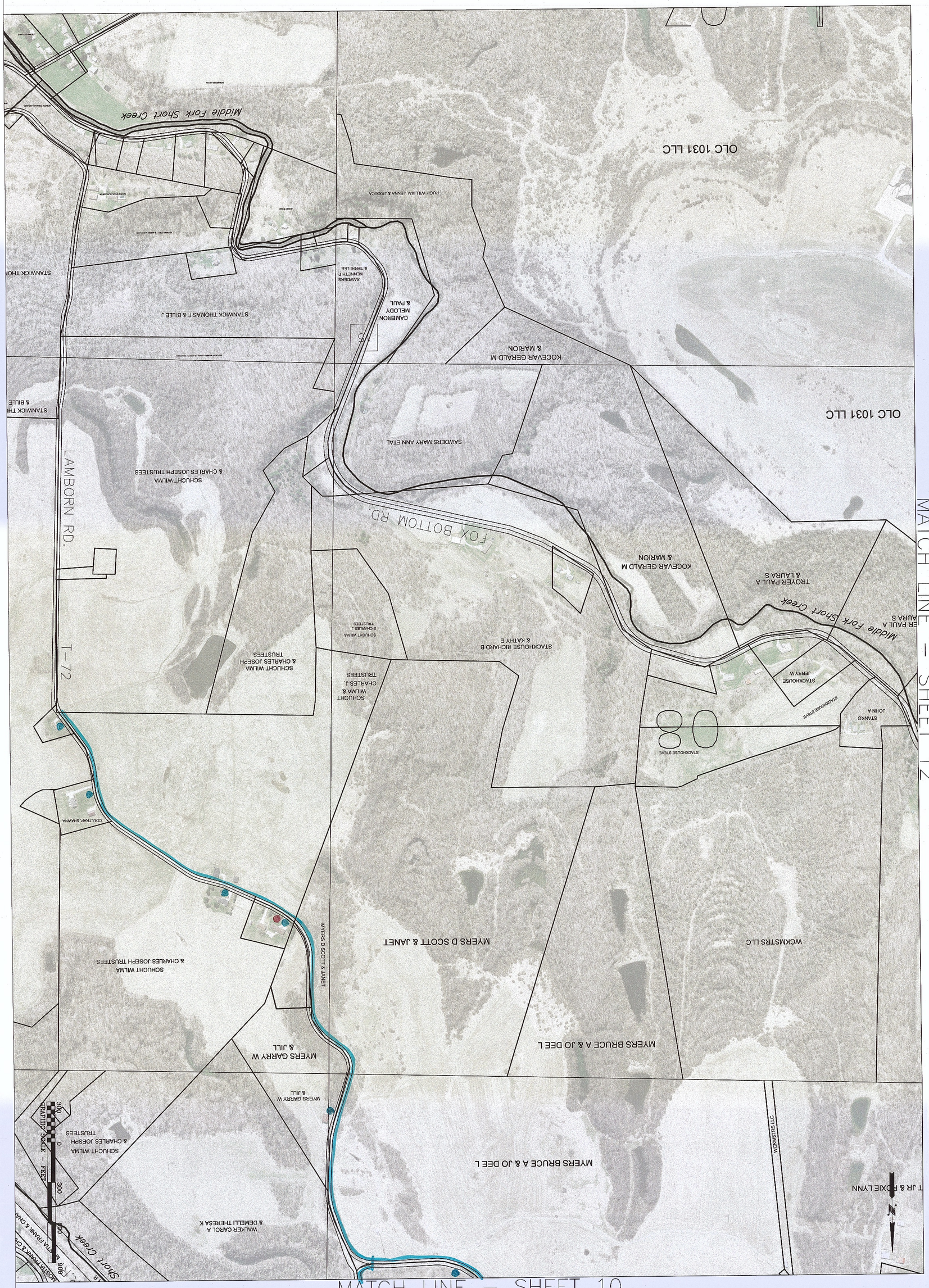

REVISIONS			
Description	Date	By	Chkd
–	–	–	–
–	–	–	–
–	–	–	–
–	–	–	–
–	–	–	–

Unionvale–Kenwood Water
PWS ID: OH3401053

Harrison County Engineer
Robert K. Sterling, P.E., P.S.
100 West Market Street
Cadiz, Ohio 43907

Drawn By: DNB
Checked By: ——
Date: March 6, 2017
Sheet: 1 / 3