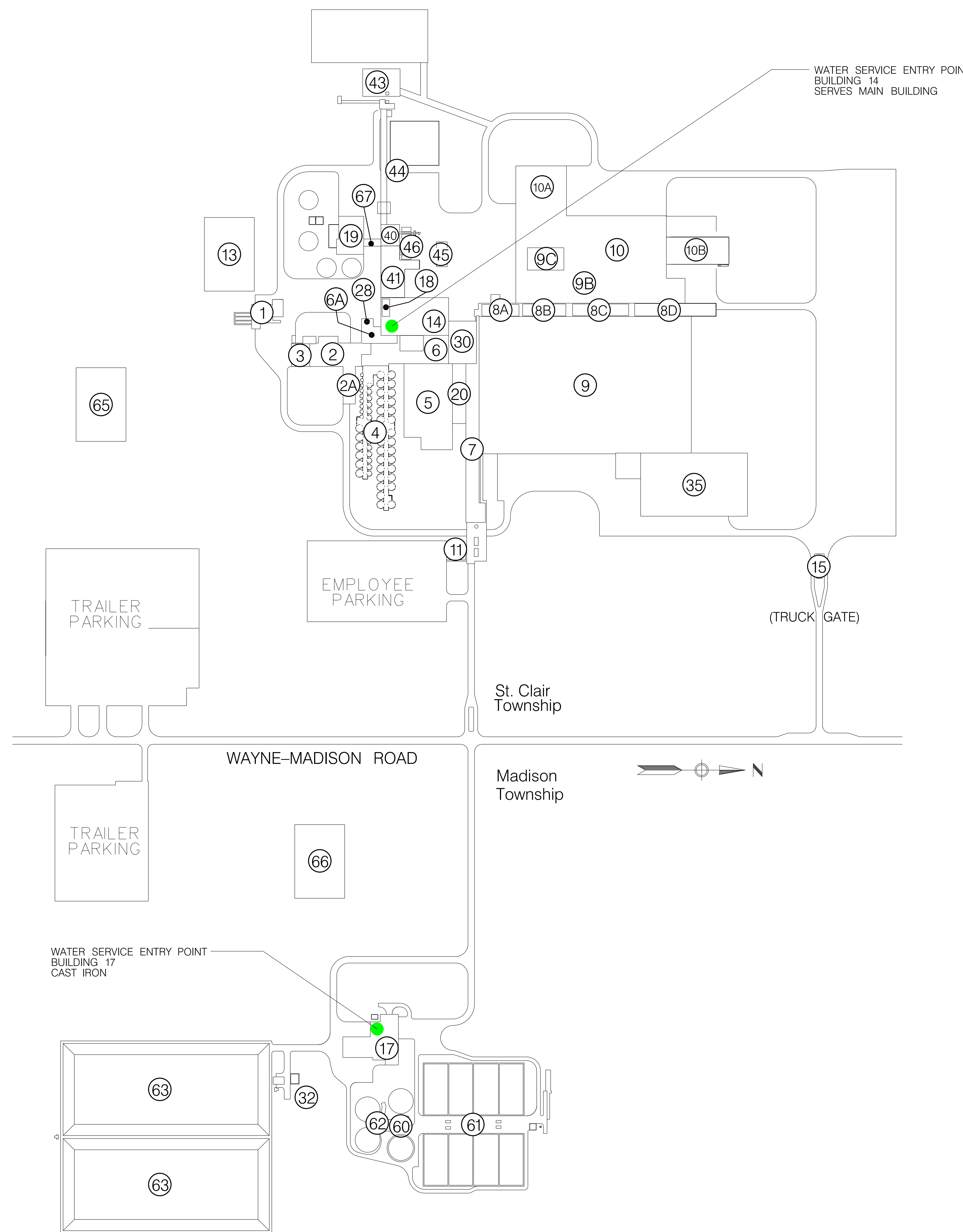


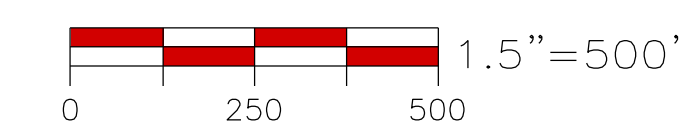
# OHIO E.P.A. LEAD MAP



## BUILDING NUMBERS

- ① GRAIN STORAGE RAILSHED AND UNLOADING
- ② BREWHOUSE
- ②A BREWHOUSE
- ③ BREWING PROCESS CHEMICAL STORAGE
- ④ FERMENTATION CELLARS
- ⑤ AGING CELLARS
- ⑥ BREWING COLD SERVICES
- ⑥A DIATOMACEOUS EARTH BATCHING RM
- ⑦ ADMINISTRATIVE OFFICES AREA
- ⑦A QUALITY SERVICES AREA
- ⑦B HEALTH SERVICES AREA
- ⑧A CAFETERIA
- ⑧B PACKAGING /DISTRIBUTION OFFICES
- ⑧C CORE MAINTENANCE
- ⑧D RELIABILITY SERVICES
- ⑨ PACKAGING PLANT
- ⑨A WASTE BEER DISPOSAL AND RESOURCE RECYCLING
- ⑨B FORK LIFT BATTERY STORAGE
- ⑨C FULL KEG STORAGE COLD RM
- ⑩ WAREHOUSE
- ⑩A DISTRIBUTION OFFICE
- ⑩B ASRS
- ⑪ MAIN GATE, SECURITY AND EMPLOYEE SALES
- ⑫ YARD - MAIN BREWERY
- ⑬ MAIN ELECTRICAL SUBSTATION
- ⑭ UTILITIES MACHINE ROOM
- ⑮ TRUCK GATE, SECURITY AND DISPATCHER
- ⑰ RECLAMATION WATER TREATMENT CENTER MAIN BLDG
- ⑱ UTILITIES OFFICES
- ⑲ WATER TREATMENT PLANT
- ⑳ CERAMIC BEER FILTRATION BUILDING
- ㉘ CHLORINE DIOXIDE ROOM
- ㉙ PACKAGING RELEASE CELLARS
- ㉚ WRC YARD
- ㉛ GLASS WAREHOUSE
- ㉜ PACKAGING DEPARTMENT CHEMICAL STORAGE CAGE
- ㉝ PULVERIZED COAL BOILER HOUSE
- ㉞ PACKAGE BOILER POWER HOUSE
- ㉟ COAL HANDLING (CRUSHER AND CONVEYING)
- ㊱ FUEL OIL PUMP HOUSE
- ㊲ UTILITIES COOLING TOWER
- ㊳ BOILER BAG HOUSE AREA
- ㊴ WRC BLOWER BUILDING
- ㊵ WRC AERATION BASINS
- ㊶ WRC CLARIFIERS
- ㊷ WRC LAGOONS
- ㊸ ROAD SALT
- ㊹ ARMCO BUILDING - NO WATER LINES
- ㊺ GILBANE BUILDING - NO WATER LINES
- ㊻ UTILITIES LUBRICATION ROOM

COLOR CODE:  
 LEAD = YELLOW  
 NON-LEAD = GREEN  
 NO INFORMATION = GRAY



MILLERCOORS LLC  
 2525 WAYNE MADISON ROAD  
 RANTON, OHIO 45067  
 24 HR PHONE: (513) 844-4648  
 WATER PLANT PHONE: (513) 844-4210

PLANT: 08 LOCATION: TRENTON

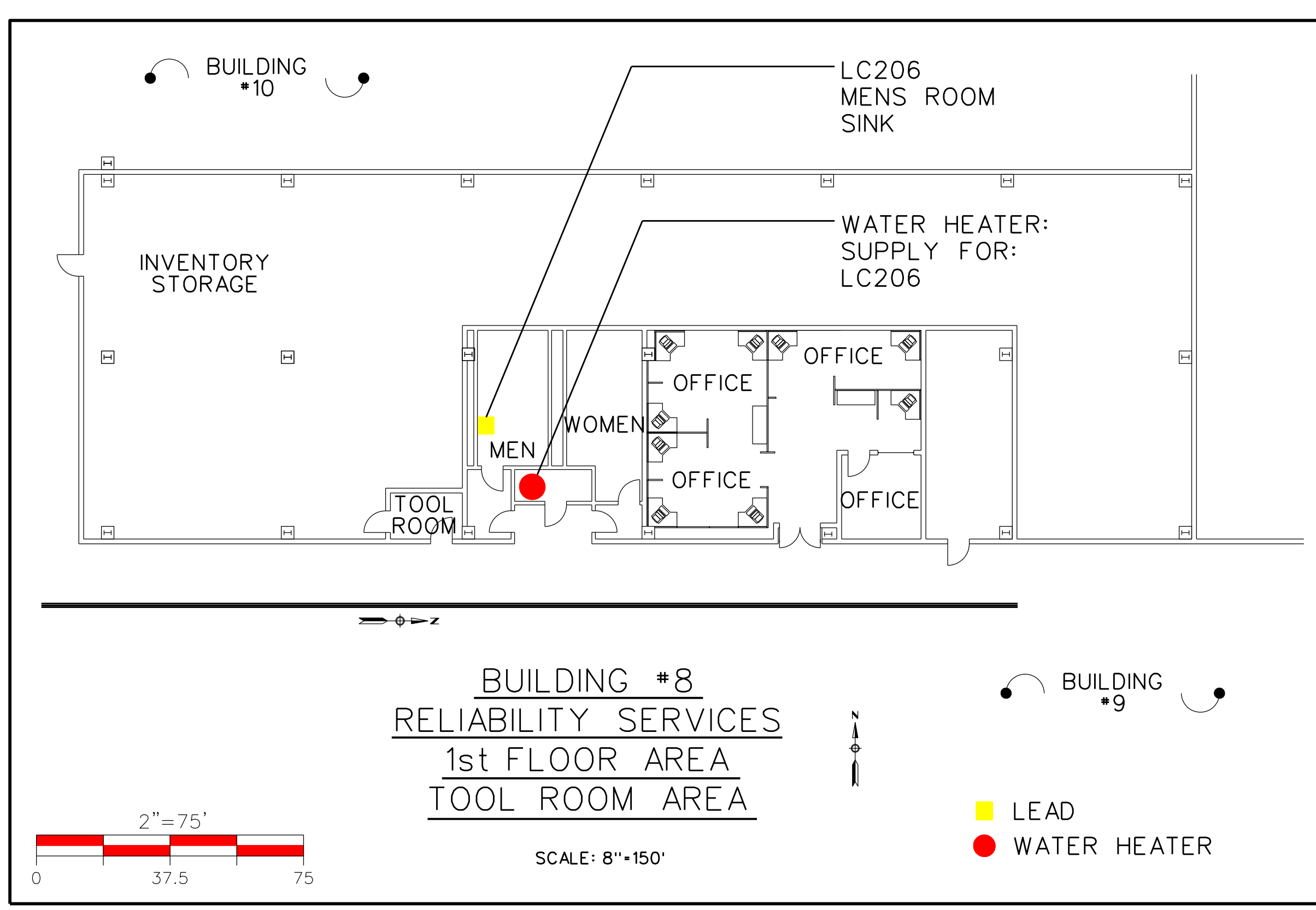
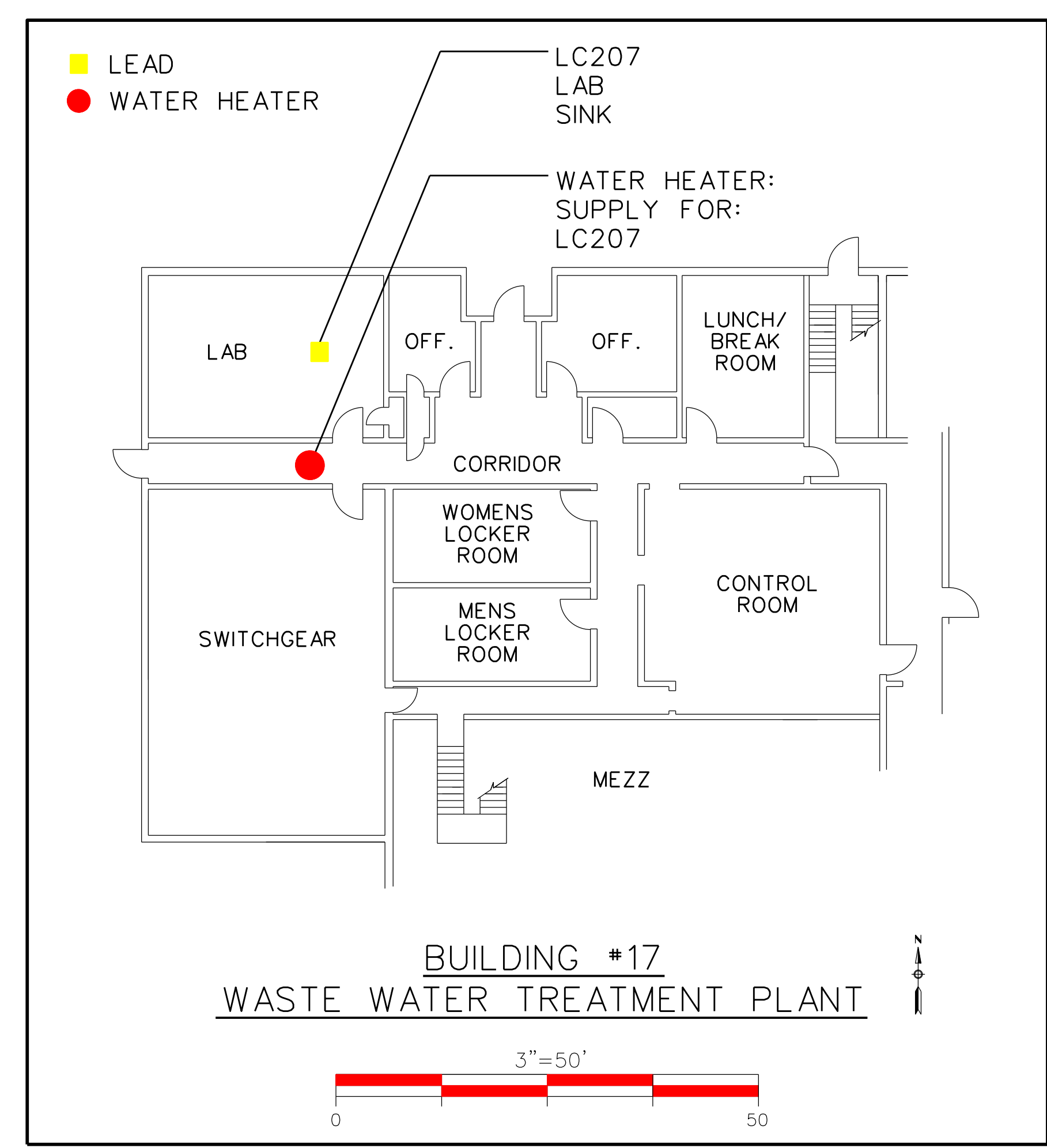
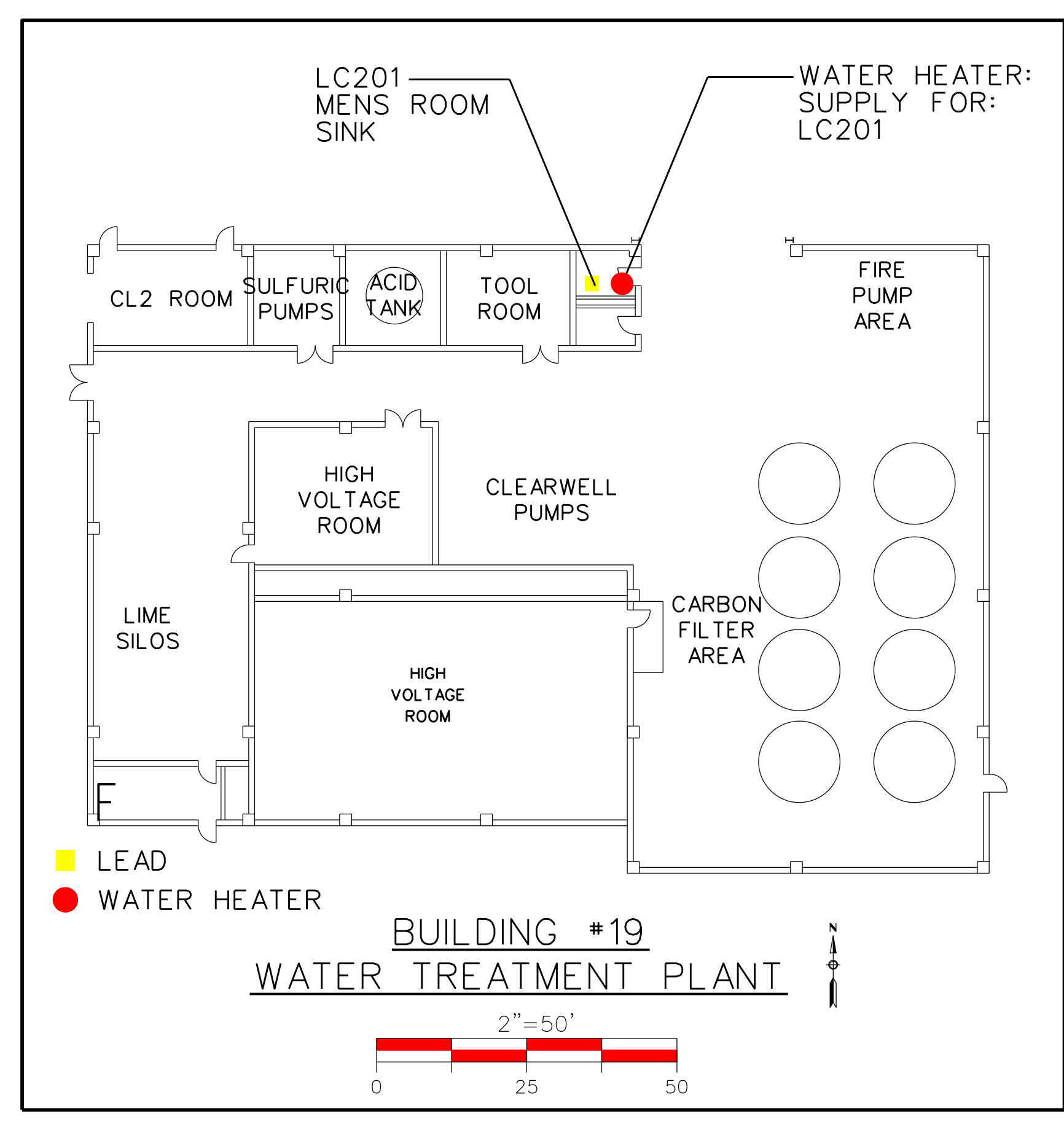
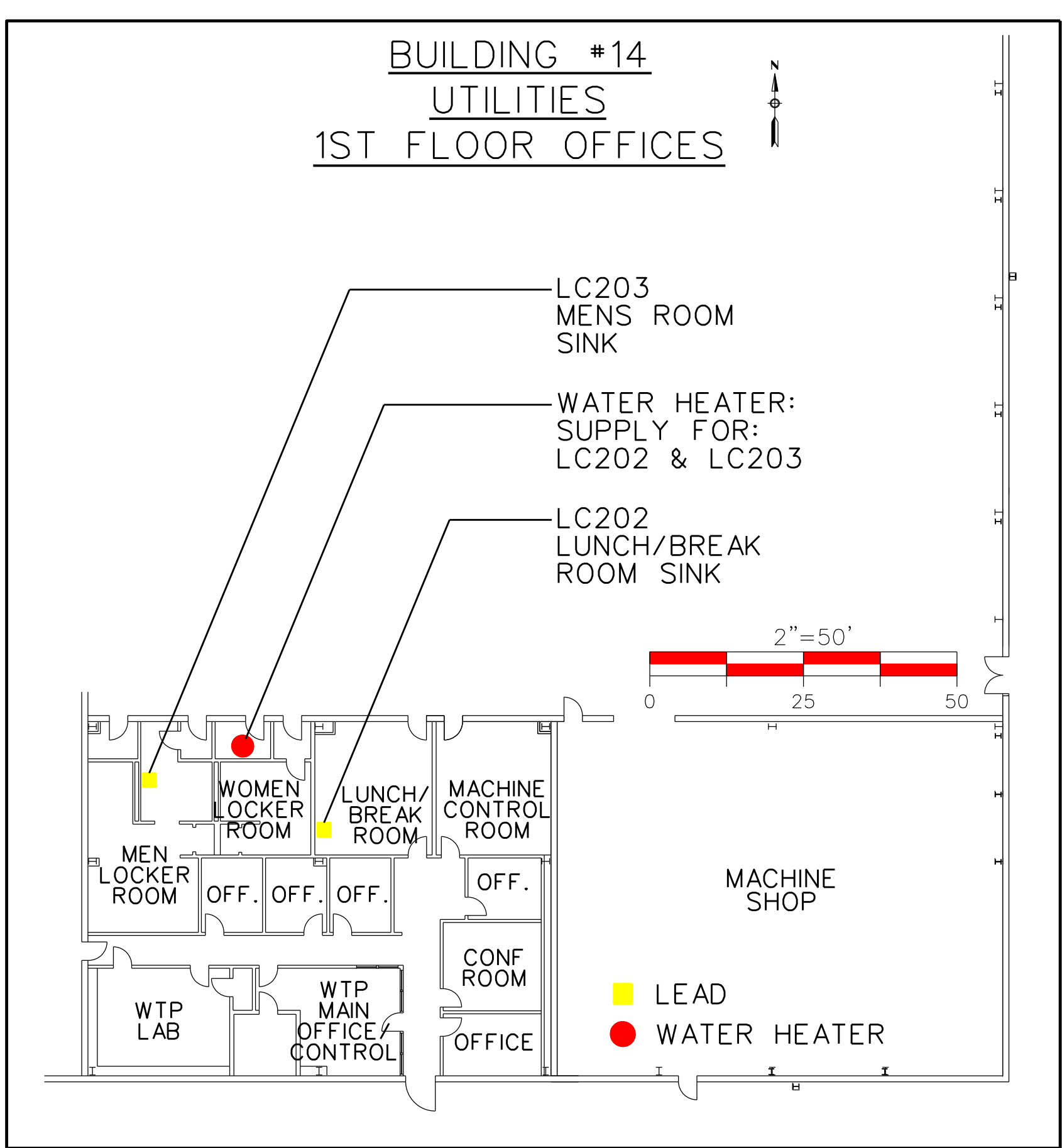
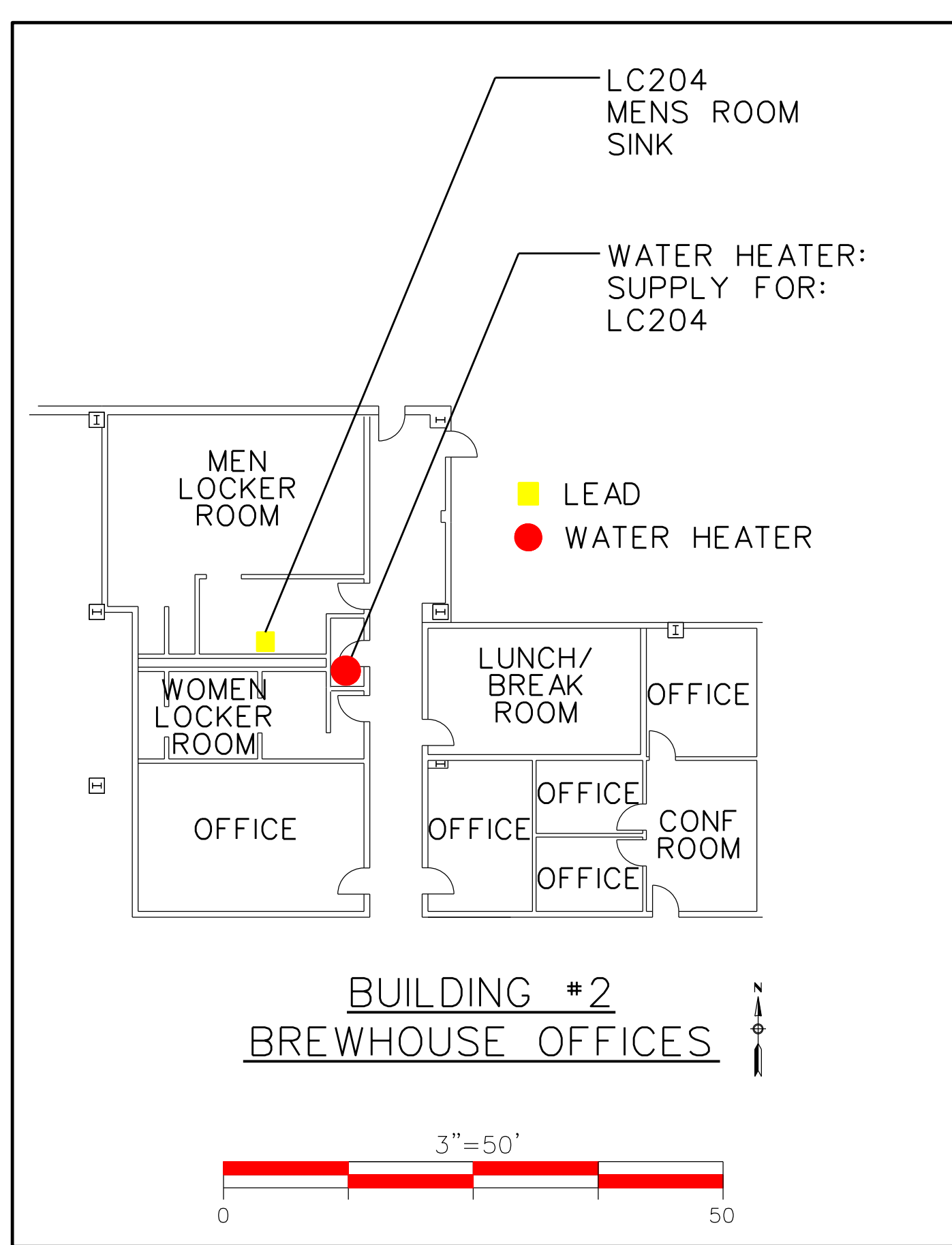
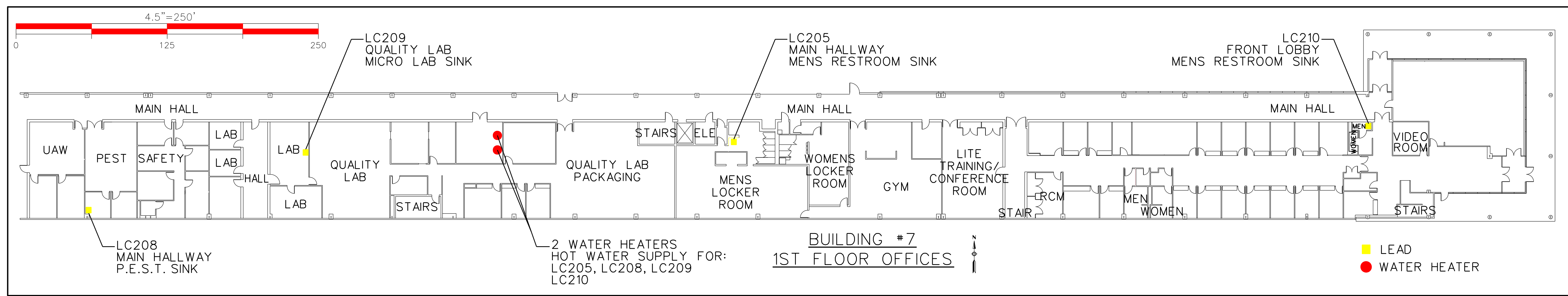
### OHIO E.P.A. LEAD MAP

DATE: DATE: CAD FILE: EPALEADMAP.DGN

DR: MAJ 03/09/17  
 CR: MK 03/09/17  
 APPR: MK 03/09/17

EPA LEAD MAP

SCALE: 1.5" = 500' SHT: 01 OF 02



- NOTES:**
1. THIS MAP WAS PREPARED TO COMPLY WITH OHIO HB 512 AND IS TO BE UPDATED EVERY 5 YEARS.
  2. THIS MAP ONLY COVERS POTABLE WATER DISTRIBUTION LINE, AND THESE LINES DO NOT CONTAIN WATER USED FOR BEER MAKING.
  3. BUILDING WAS CONSTRUCTED IN 1980-1981, UNLESS OTHERWISE NOTED. ALL SERVICE LINES ARE GALVANIZED STEEL WITH COPPER SUPPLY PIPING TO EACH TAP DUE TO AGE OF BUILDING, WE BELIEVE THE SOLDER CONTAINS LEAD, POSSIBLE UP TO 8%.
  4. THE AGE OF THE FIXTURES IS NOT DOCUMENTED. THEREFORE LEAD CONTENT IS UNKNOWN, FIXTURE MATERIAL TYPE IS UNKNOWN.
  5. BUILDINGS BUILT PRIOR TO 1989 OR THAT USE PLUMBING MATERIALS OR SOLDER MANUFACTURED BEFORE 1998 MAY HAVE MATERIALS WITH GREATER THAN 8% LEAD AND ARE AT A HIGHER RISK OF CONTRIBUTING LEAD TO THE DRINKING WATER MATERIALS MANUFACTURED AFTER 1998.
  6. BUILDINGS BUILT AND PLUMBING MATERIALS MANUFACTURED AFTER 2014 WERE REQUIRED TO HAVE LESS THAN 0.25% LEAD BY WEIGHT AND HAVE THE LOWEST RISK FOR CONTRIBUTING LEAD TO DRINKING WATER.

**COLOR CODE:**  
 LEAD = YELLOW  
 NON-LEAD = GREEN  
 NO INFORMATION = GRAY

PLANT: 08		LOCATION: TRENTON	
<b>OHIO E.P.A. LEAD MAP</b>			
DATE:	MAJ	03/09/17	CADD FILE: EPALEADMAPP1.DGN
CH:	MC	03/09/17	EPA LEAD MAP
APPR:	MC	03/09/17	SHT: 02 OF 02
DESCRIPTION:	REV:	PREPARED BY:	DATE:



MILLERCOORS LLC  
 2525 WAYNE MADISON ROAD  
 TRENTON, OHIO 43067  
 24 HR PHONE: (513) 844-4648  
 WATER PLANT PHONE: (513) 844-4210