



GEAUGA COUNTY BOARD OF COMMISSIONERS

Walter M. Claypool Timothy C. Lennon Ralph Spidalieri

DEPARTMENT OF WATER RESOURCES • Gerard Morgan, P.E., J.D., Director
470 Center Street • Building 3 • Chardon, Ohio 44024-1068

March 6, 2017

SENT VIA US MAIL

RECEIVED

MAR 08 2017

OHIO EPA NEDO

Ohio EPA, Northeast District Office
2110 E. Aurora Road
Twinsburg, Ohio 44087

Attn: Patricia Vanah


Re: Scranton Woods Water System Lead Mapping

Dear Ms. Vanah;

Per the requirements for Public Water Systems, please find enclosed the submission for the **Scranton Woods Water System (PWS ID:OH2803712)**. This submission includes the Narrative, Map, sampling point detail and the verification of no lead services.

If you have any questions or require additional information, please call.

Respectfully,



Gerard R. Morgan, P.E., J.D.
Director / Sanitary Engineer

Encl: Scranton Woods Water Narrative
Scranton Woods Water Service Area Map
Scranton Woods Sampling Point Spreadsheet
Scranton Woods verification of no lead service lines

Y:\Water\Service Area Maps for EPA 2017\Submittal\Transmittal of Scranton Woods 03-06-17.doc

Entity: Scranton Woods
Doc Type: Report
Doc Subtype: _____
Program: _____
County: _____
Secondary ID: OH2803712



GEAUGA COUNTY BOARD OF COMMISSIONERS

Walter M. Claypool Blake A. Rear Ralph Spidalieri

DEPARTMENT OF WATER RESOURCES • Douglas L. Bowen, P.E., Director
470 Center Street • Building 3 • Chardon, Ohio 44024-1068

SCRANTON WOODS (PWS ID:OH2803712) NARRATIVE DESCRIPTION

The Scranton Woods water system services approximately 38 units in a Geauga Metropolitan Housing Authority (GMHA) development.

The water system was installed around 1984 to service the GMHA housing development. In early 2008 the water plant was upgraded.

All the water line in the Scranton Woods water system are plastic pipe.

The water services in this development are type K copper.

Based on construction information and field observations there are no lead water service connections. The signed verification form is included with this report.

The Scranton Woods Water System has five (5) sample locations, four (4) Tier 1 locations located in the GMHA units and one (1) Tier 2 location located in the water treatment plant. The locations and property information are included in the enclosed sample sites spreadsheet previously submitted to the Ohio EPA.

Given the age of the buildings and the water system it can be assumed that the buildings have plumbing that contains some amounts of lead.

Attachments: Verification form for community public water systems claiming no lead service lines
 Lead and Copper sample site spreadsheet
 Water System Map

Y:\Water\Service Area Maps for EPA 2017\Narratives\Scranton Water Narrative 2017.doc

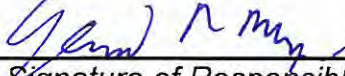
VERIFICATION FORM FOR COMMUNITY PUBLIC WATER SYSTEMS CLAIMING NO LEAD SERVICE LINES

The owner or operator of all community public water systems must identify and map areas of their distribution system that are known or are likely to contain lead service lines. Systems must submit a copy of the applicable map to the Ohio Department of Health and the Ohio Department of Job and Family Services. Systems must also submit a report to the director containing at least both of the following: (1) The applicable map with narrative, and (2) A list of sampling locations used to collect samples as required by Ohio Revised Code (ORC) Section 6109.121 and any rules adopted thereunder, including contact information for the owner and occupant of each sampling site.

Should a water system determine no lead service lines exist in their distribution system, they must provide information stating they reviewed, at the minimum, historical permit records and local ordinances, distribution maintenance records and information pertaining to installation dates or materials for all services lines. This information must be verified below.

I HEREBY CERTIFY THAT THE FOLLOWING METHOD(S) WERE USED TO DETERMINE NO LEAD SERVICE LINES EXIST IN THIS WATER SYSTEM'S DISTRIBUTION SYSTEM, AS REQUIRED BY ORC 6109.121(F):

LEAD SERVICE LINE VERIFICATION
<p>This PWS states they have no lead service lines and has reviewed the following information (select one or more of the following):</p> <ul style="list-style-type: none"> <input checked="" type="checkbox"/> Historical permit records and/or local ordinances <input checked="" type="checkbox"/> Distribution maintenance records (i.e. meter replacement, waterline break repairs) <input type="checkbox"/> Information pertaining to installation dates for all service lines (i.e. after 1986 when lead services lines were banned) <input checked="" type="checkbox"/> Service line material of all service lines is known (i.e. all service lines are known to be PVC)



 Signature of Responsible Person Date





GERARD R. MORGAN, DIRECTOR / SAN. ENG.

 Printed Name and Title of Responsible Person

PWS NAME: SCRANTON Woods
 PWS ID: OH 2803712
 COUNTY: GENOA

<p>For Ohio EPA use only:</p> <p>Date Verification Rec'd: _____</p>

Legend

-  Water Lines
-  Water Service Area-Buildings built after 1998
-  Water Service Area-Buildings built before 1998
-  Building Footprints (2013)

Lead and Copper Sampling Locations

SMP ID	TIER	ADDRESS
LC201	1	11005 Dianne Drive
LC202	1	14550 Linda Drive
LC203	2	14556A Linda Drive
LC204	1	14561 Linda Drive
LC205	1	14572 Dianne Drive

The Scranton Woods development was built in 1984.
 A review of the water files shows the water line for Scranton Woods is plastic.
 All service lines are type K copper.

SCRANTON WOODS (PWS ID:OH2803712)
 WATER SERVICE AREA

RECEIVED

MAR 08 2017

OHIO EPA NEDO



1 inch = 200 feet

