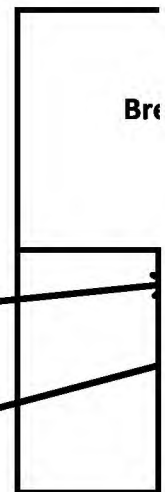
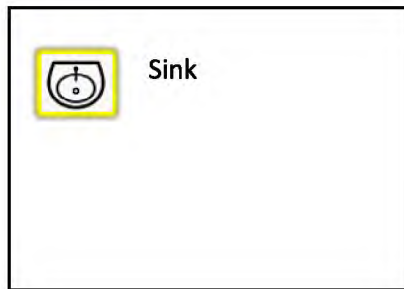


Middle Wall

North
↑



Lead/Copper Map Narrative NEX Transport Inc.



COUNTY ENGINEER'S LOGAN COUNTY, OHIO REAL PROPERTY MAP

AERIAL PHOTOGRAPHY	REAL PROPERTY MAP	REAL PROPERTY MAP	MAPPING LEGEND				MAP DATE & SCALE	ADJOINING MAPS	MODULE MAP NUMBERS					
PREPARED BY DIGITAL ORTHOPHOTOGRAPHY BARTON AERIAL TECHNOLOGIES, INC. 6530 SINGLETREE DR. COLUMBUS, OH 43229	PREPARED FOR COUNTY COMMISSIONERS LOGAN COUNTY, OHIO LOGAN COUNTY COURTHOUSE BELLEFONTAINE, OHIO 43311	DIGITAL CONVERSION BY THE SANBORN MAP COMPANY INC. 829 FIFTH AVENUE PITTSBURGH, PA 15222 (412) 430-3288	STATE OR COUNTY LINE PROPERTY LINE CITY LINE LAND HOOK TOWNSHIP LINE WATER SECTION LINE SPECIAL DISTRICT LINE SURVEY LINE PARCEL NUMBER HIGHWAY & STREET R.O.W. 99	BLOCK NUMBER 11 ORIGINAL SUBDIVISION BLOCK NO. 117 ORIGINAL SUBDIVISION LOT NO. 33 SECTION NUMBER 33 VIRGINIA MILITARY SURVEY VMS 1492	UNITED STATES HIGHWAY 83 OHIO STATE ROUTE 47 COUNTY ROUTE 32 STREET NAME BY NAME 32 TOWN ROUTE BY NO. 32	DATE OF MAPS: 9-1-82 DATE OF REVISION: 05 12 98 DATE OF PHOTOGRAPHY: 2005 SCALE: 1"=400'	ADJOINING MAP NO'S <table style="width: 100%; text-align: center; border-collapse: collapse;"> <tr> <td style="border: 1px solid black; width: 20px; height: 20px;"></td> <td style="border: 1px solid black; width: 20px; height: 20px;"></td> </tr> <tr> <td style="border: 1px solid black; width: 20px; height: 20px;"></td> <td style="border: 1px solid black; width: 20px; height: 20px;"></td> </tr> <tr> <td style="border: 1px solid black; width: 20px; height: 20px;"></td> <td style="border: 1px solid black; width: 20px; height: 20px;"></td> </tr> </table>							MODULE MAP NUMBERS <div style="text-align: center; font-size: 12px; font-weight: bold;">141-00</div> TAX PAYER'S IDENTIFICATION NUMBER E1,700,000 X N220,000 -170,22-00 OHIO STATE PLANE GRID-COORDINATE MAP NUMBER

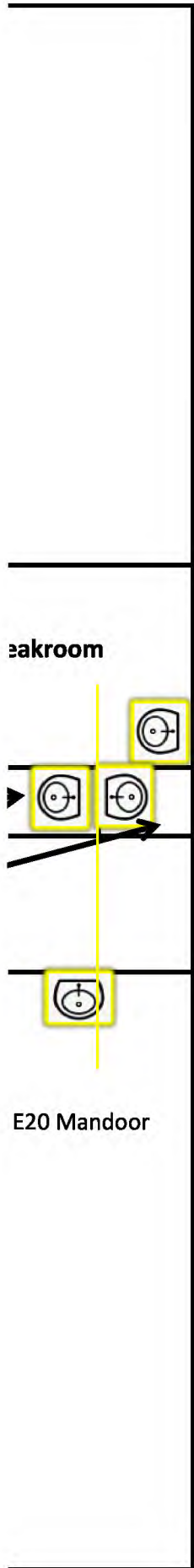
Building 1 -South Well ID# 464122

3/10/2017

For Reference only

Building 1 -South Well ID# 464122

3/10/2017



Nex Transport Building #1 North PWS OH4644122
 13900 State Route 287, East Liberty, OH 43319
 Phone: (937) 642-8333
 Building #1 South Built 1989 renovated 1991
 Well line to building is plastic
 Interior Plumbing is Mostly Copper

- a. Yellow = pre 98
- b. Green = 98-'14
- c. Light blue = 2014 or newer

Because it is practically impossible to determine the lead content of an installed fixture, fitting or pipe, it should be assumed that the manufacture or installation date is the primary indicator of the lead content. Therefore, the characteristics of buildings and piping solder or fixtures would be buildings built prior to 1998 or that use plumbing material or solder manufactured before 1998 may have materials with greater than 8% lead and are at a higher risk of contributing lead to the drinking water than materials manufactured after 1998. In addition, buildings built and plumbing materials manufactured after 2014 were required to have less than 0.25% lead by weight and have the lowest risk for contributing lead to the drinking water. It should be noted however that, although prohibited, some use of leaded solder or leaded components may have occurred after the prohibitions became effective.

Auditor Link

http://realestate.co.logan.oh.us/Parcel/Default/Summary?Property_ID=33864&

SMP ID*	Tap Location*
LC201	Rear Janitorial Sink
LC202	Rear Men RR Sink
LC203	Rear Women RR Sink

Reference Only

Building 1 -South Well ID# 464122

3/10/2017

LC204	Break Room Sink

Building 1 -South Well ID# 464122

3/10/2017

[.TaxYear=2016](#)