





The attached Potable water PDF is the mapping for our potable system here at Tech II. My maintenance team and I worked together on creating it so it was as accurate as possible. This is due to the building having so many additions over the years. All the unknown sections are under a slab but where the lines come to sinks and wash station are copper fittings. All copper and fixtures going to bathrooms and sinks in the bathroom and kitchen area were installed before 2014. With that these lines and fittings have the potential to contain lead/lead flux. All wash stations on the map signified by WS were installed after 2014. All of the green lines are either galvanized or PVC. All of our other lines in the map show the possibility for lead/lead flux. This is due to not being able to get a definitive answer as to when the water lines were installed. Our testing sites for lead and copper monitoring are either on the unknown sites or suspected to have lead/lead flux.

# TECH II, INC. 1765 W. COUNTY LINE ROAD SPRINGFIELD, OHIO

## POTABLE WATER

FD = FLOOR DRAIN  
RR = REST ROOM  
WWT = WASTE WATER TREATMENT

-  WS = WASH STATION
-  DF = DRINKING FOUNTAIN
-  BC = BATTERY CHARGER
-  SP = SPICKET

