

RE: Swanton Meadows  
Report  
Lead Mapping  
Drinking Water Program  
Fulton County  
PWS ID: OH2601212



# Village of Swanton

219 Chestnut Street Swanton, Ohio 43558

P: 419.826.9515 | F: 419.825.1827

www.villageofswantonohio.us

April 10, 2017

Mrs. Janis D'Amico  
Ohio EPA, DDAGW  
Northwest District Office  
347 N. Dunbridge Rd.  
Bowling Green, OH 43402

RECEIVED  
APR 10 2017  
DDAGW - NWDO

Dear Mrs. Janis D'Amico

Enclosed is a copy of the SMP ID# and mapping for the Village of Swanton.  
PWS ID#OH2601011 Lead service line and Fixture Mapping Project.  
In accordance with House Bill 512.

The purple dots on the maps show the location of all 20 LC SMP ID#s. The green dots show that there are no lead water mains or no lead service lines into the consumer's water meters. Starting in 2005 the Village of Swanton started replacing all water meters within the village. At the present time, the village is at about 95% complete with the water meter change out with no lead supply lines found within the consumers only copper, plastic and galvanized lines have been found. The yellow dot are used to identify structures that were built prior to 1998. These buildings may contain piping solder or plumbing fixtures that may have been manufactured before 1998 having greater than 8% lead and are at a higher risk. Therefore all LC201-LC220 sample sites are within the yellow zone for testing under the Lead & Copper Rule. The Village of Swanton has not had a Lead detection above 15 ug/l looking all the way back in records to 1992.

"Buildings in Ohio built prior to 1998 or that use plumbing material or solder manufactured before 1998 may have materials with greater than 8% lead and are at a higher risk of contributing lead to the drinking water than materials manufactured after 1998. In addition, buildings built and plumbing materials manufactured after 2014 were required to have less than 0.25% lead by weight and have the lowest risk for contributing lead to the drinking water. It should be noted however that, although prohibited, some use of leaded solder or leaded components may have occurred after the prohibitions became effective."

If any further is required of us, please feel free to contact me at 419-826-5831.  
Or at [water@villageofswantonohio.us](mailto:water@villageofswantonohio.us)

Respectfully,

Brian L. Hildebrand  
Superintendent of Water  
Village of Swanton

**MAYOR**  
Ann Roth

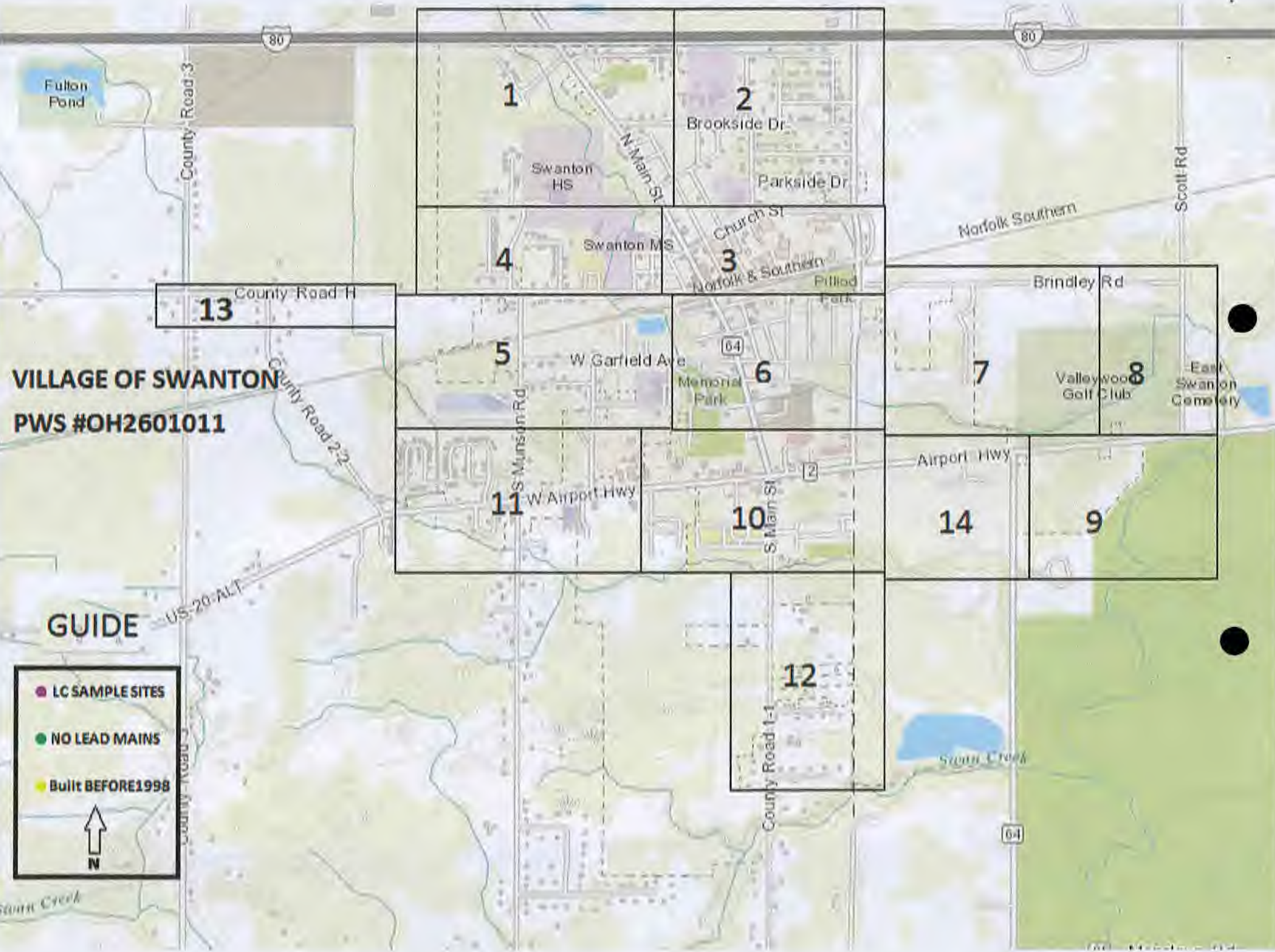
**COUNCIL MEMBERS**  
Paul Dzyak  
Kathy Kreuz  
Jeff Pilliod  
Tamara Haselman  
Michael Rochelle  
Dianne Westhoven

**ADMINISTRATOR**  
Rosanna Hoelzle

**FISCAL OFFICER**  
Karla Sexton



NCREMENT P. Intermap, USGS, MET/NASA, EPA, USDA



**VILLAGE OF SWANTON**  
**PWS #OH2601011**

**13** County Road H

**1**  
 Swanton HS  
 N Main St

**2**  
 Brookside Dr  
 Parkside Dr

**4**  
 Swanton MS

**3**  
 Church St  
 Norfolk & Southern  
 Prillod Park

**5**  
 W Garfield Ave  
 S Munson Rd

**6**  
 Memorial Park  
 I-64

**7**  
 Brindley Rd

**8**  
 Valleywood Golf Club  
 East Swanton Cemetery

**11**  
 W Airport Hwy  
 S Munson Rd

**10**  
 S Main St  
 I-64

**14**  
 Airport Hwy

**9**

**12**  
 County Road 1-1

**GUIDE**

- LC SAMPLE SITES
- NO LEAD MAINS
- Built BEFORE 1998

↑  
**N**





S Fulton Lucas Rd

695 #

Count



0 150 300ft



Crestwood Elementary

Swanton Fire Department

Swanton Police Department

Swanton Library

Filled Park

LC204

LC203

LC201

LC217

682 ft

FULTON LUCAS

S. Fulton Lucas Rd

Broadway St

Gronw

Fulton St

N Main St

Cherry St

Casa St

Miller Ave

Church St

Church St

Lucas St

Broadway St

North & South

Parkside Dr

Church St

Broadway St

64

64

64

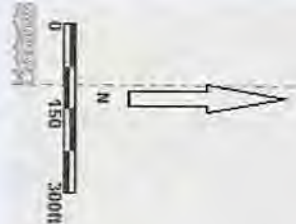


FIG 4





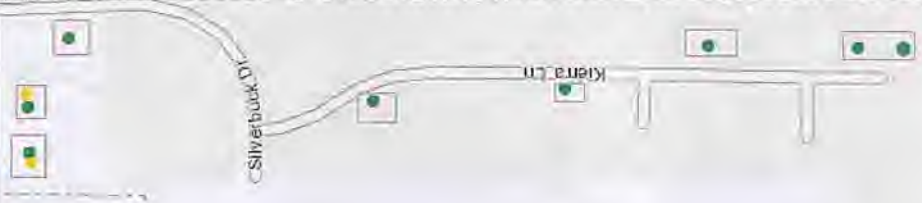


P67



Brindley Rd

Brindley Rd



672 ft

674 ft



05/20/2014



Valleywood Golf Club







PG 10

FULTON ST  
LUCAS



0 150 300ft

Centerville (Swanton) Cemetery

Centerville Cemetery

Sewage Treatment Plant

Swanton Water Tower

Swanton Post Office

S Walnut St 64

W Airport Hwy 20A

W Airport Hwy 20A

E Airport Hwy 20A

Paige Lynn St

Madeline St

Veronica St

Forest Dr

Academy Dr

S Main St

Cabbage Ln

Marshall Dr

Primmable Dr

Saber Dr

LC212

679 ft

County Rd 133

Swanton Valley NH



0 150 300ft

N

FULTON  
LUCAS

672 ft

County Rd 1-1


1-1

1-1

679 ft

Lee High Dr

678 ft









20A

2

Airport Hwy

4

Tuttle Creek Cir

Sabec Dr

LC212

04

Waterville Swanton Rd

N