

RE: Mt. Blanchard Village  
Report  
Lead Mapping  
Drinking Water Program  
Hancock County  
PWS ID: OH3200512

**VERIFICATION FORM FOR COMMUNITY PUBLIC WATER SYSTEMS  
CLAIMING NO LEAD SERVICE LINES**

The owner or operator of all community public water systems must identify and map areas of their distribution system that are known or are likely to contain lead service lines. Systems must submit a copy of the applicable map to the Ohio Department of Health and the Ohio Department of Job and Family Services. Systems must also submit a report to the director containing at least both of the following: (1) The applicable map with narrative, and (2) A list of sampling locations used to collect samples as required by Ohio Revised Code (ORC) Section 6109.121 and any rules adopted thereunder, including contact information for the owner and occupant of each sampling site.

Should a water system determine no lead service lines exist in their distribution system, they must provide information stating they reviewed, at the minimum, historical permit records and local ordinances, distribution maintenance records and information pertaining to installation dates or materials for all services lines. This information must be verified below.

I HEREBY CERTIFY THAT THE FOLLOWING METHOD(S) WERE USED TO DETERMINE NO LEAD SERVICE LINES EXIST IN THIS WATER SYSTEM'S DISTRIBUTION SYSTEM, AS REQUIRED BY ORC 6109.121(F):

LEAD SERVICE LINE VERIFICATION
<p>This PWS states they have no lead service lines and has reviewed the following information (select one or more of the following):</p> <ul style="list-style-type: none"> <li><input type="checkbox"/> Historical permit records and/or local ordinances</li> <li><input checked="" type="checkbox"/> Distribution maintenance records (i.e. meter replacement, waterline break repairs)</li> <li><input type="checkbox"/> Information pertaining to installation dates for all service lines (i.e. after 1986 when lead services lines were banned)</li> <li><input type="checkbox"/> Service line material of all service lines is known (i.e. all service lines are known to be PVC)</li> </ul>

*Ron Polen* 2/28/17  
 Signature of Responsible Person      Date

Ron Polen  
 Printed Name and Title of Responsible Person

PWS NAME: Mt. Blanchard  
 PWS ID: OH3200512  
 COUNTY: Hancock

For Ohio EPA use only:
Date Verification Rec'd _____

**RECEIVED**

**FEB 28 2017**

OHIO E.P.A.  
 N.W.D.O.

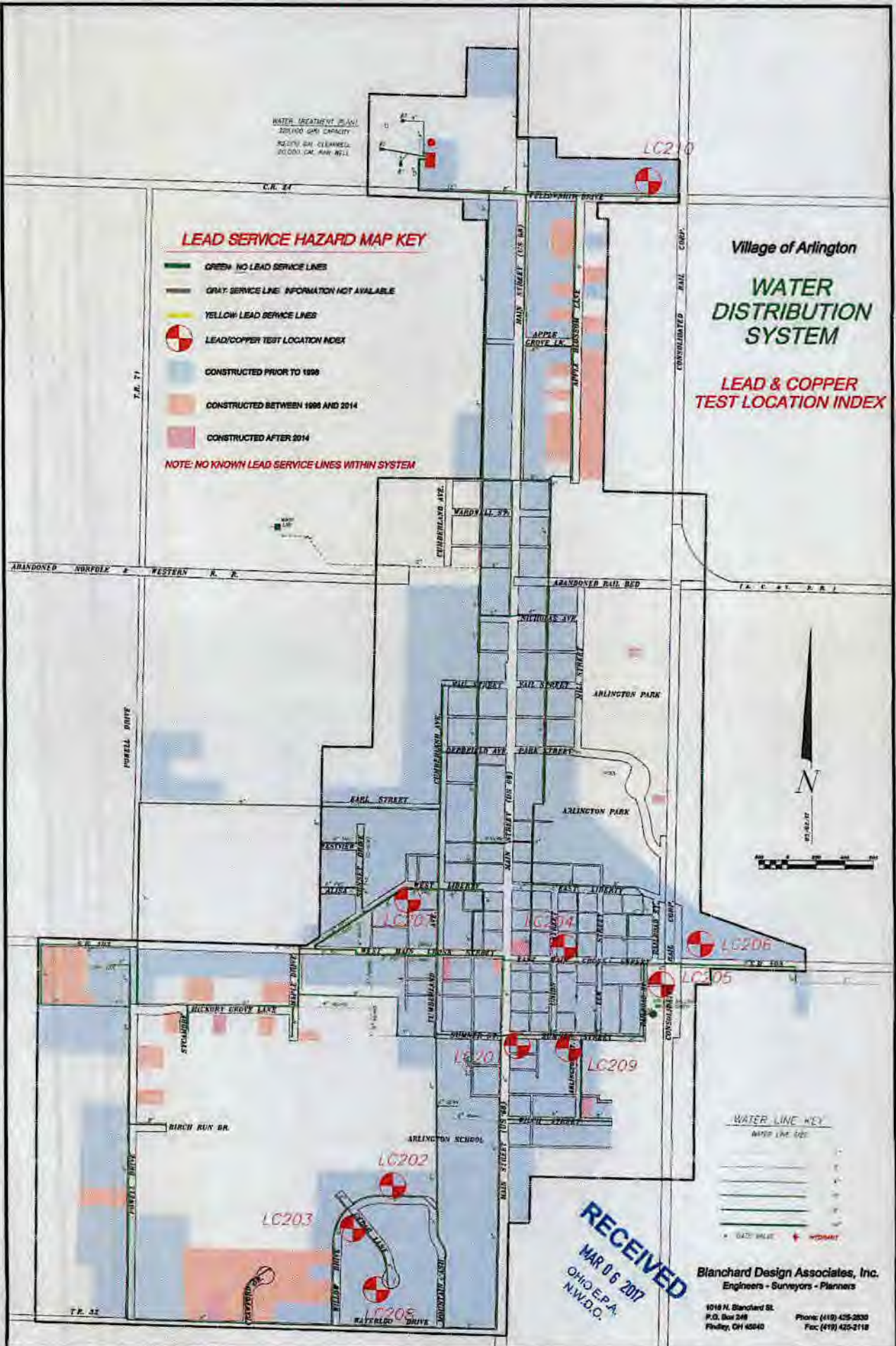
WATER TREATMENT PLANT  
 25,000 GPD CAPACITY  
 192,000 GAL CLEARWELL  
 20,000 GAL RAW WATER

**LEAD SERVICE HAZARD MAP KEY**

- GREEN NO LEAD SERVICE LINES
- GRAY SERVICE LINE INFORMATION NOT AVAILABLE
- YELLOW LEAD SERVICE LINES
- LEAD/COPPER TEST LOCATION INDEX
- CONSTRUCTED PRIOR TO 1990
- CONSTRUCTED BETWEEN 1990 AND 2014
- CONSTRUCTED AFTER 2014

NOTE: NO KNOWN LEAD SERVICE LINES WITHIN SYSTEM

Village of Arlington  
**WATER DISTRIBUTION SYSTEM**  
**LEAD & COPPER TEST LOCATION INDEX**



WATER LINE KEY

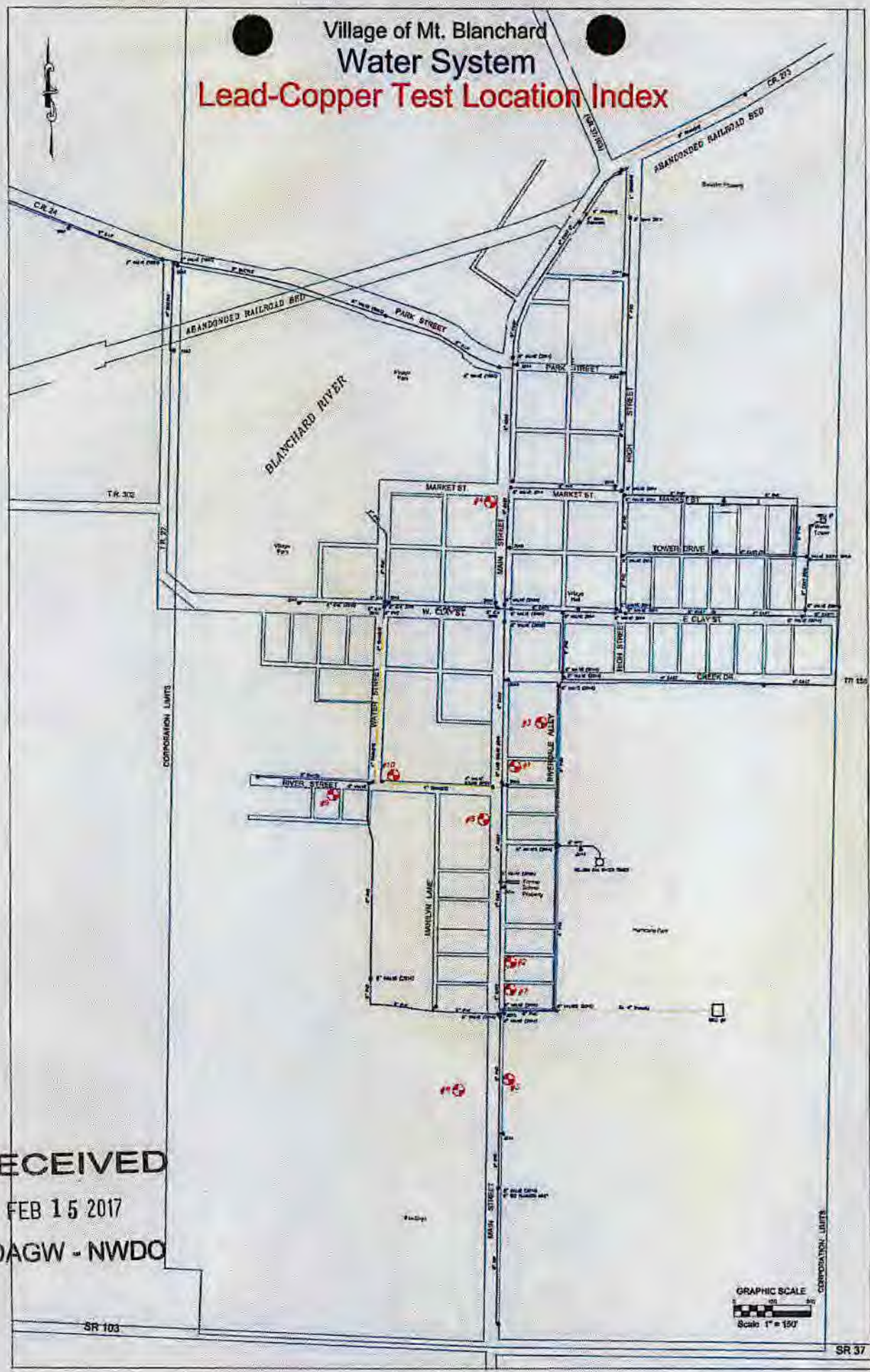
---	WATER LINE 600
---	WATER LINE 400
---	WATER LINE 300
---	WATER LINE 200
---	WATER LINE 150
---	WATER LINE 100
---	WATER LINE 75
---	WATER LINE 50
---	WATER LINE 25
---	WATER LINE 15
---	WATER LINE 10
---	WATER LINE 5

• GATE VALVE    + HYDRANT

**RECEIVED**  
 MAR 06 2017  
 OHIO E.P.A.  
 N.W.D.O.

Blanchard Design Associates, Inc.  
 Engineers - Surveyors - Planners  
 1016 N. Standard St.  
 P.O. Box 248  
 Findley, OH 43040  
 Phone: (419) 425-2830  
 Fax: (419) 425-2118

# Village of Mt. Blanchard Water System Lead-Copper Test Location Index



RECEIVED  
FEB 15 2017  
DDAGW - NWDO

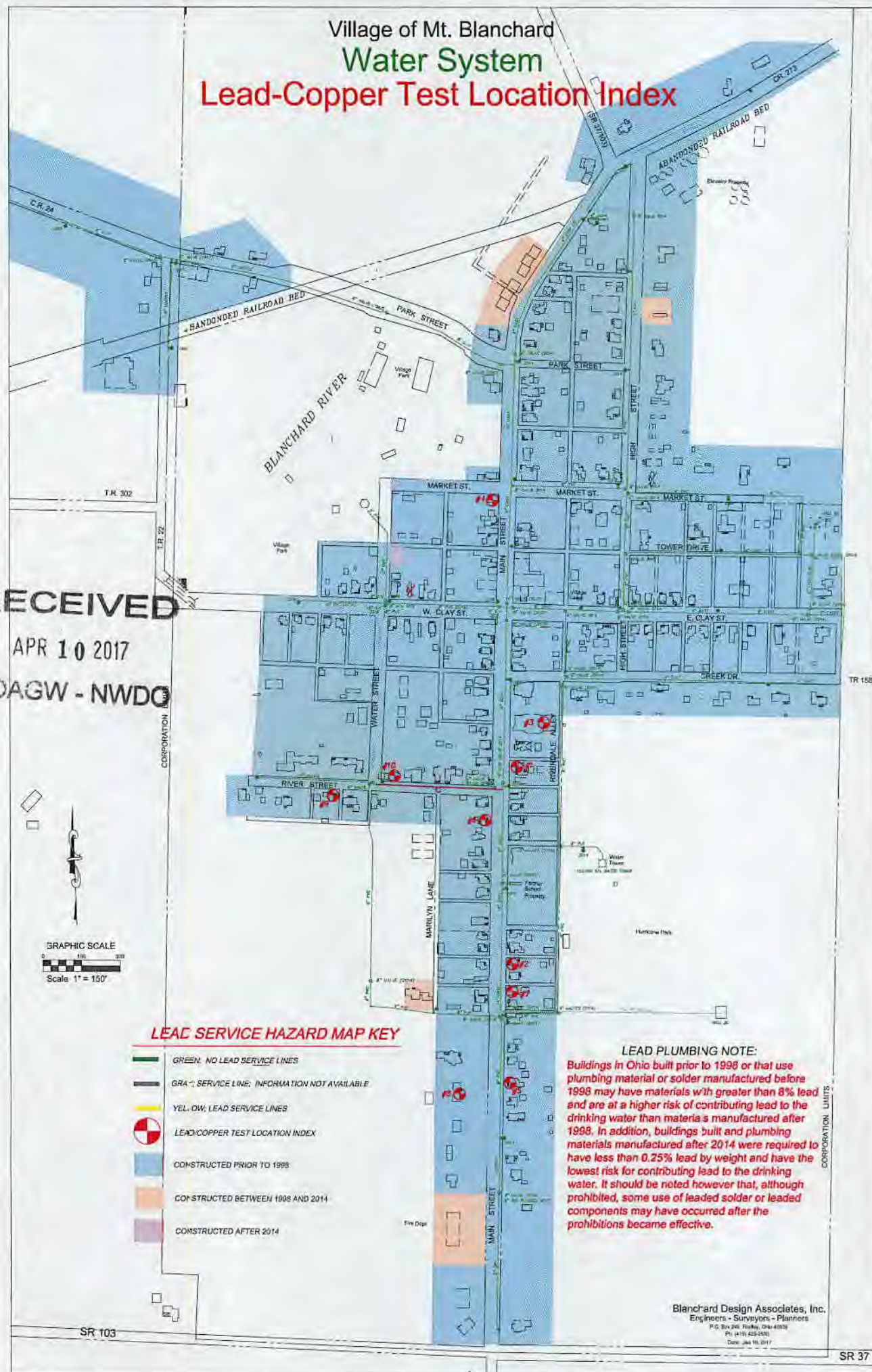
GRAPHIC SCALE  
Scale 1" = 150'

SR 103

SR 37

# Village of Mt. Blanchard Water System Lead-Copper Test Location Index

RECEIVED  
APR 10 2017  
DDAGW - NWDC



### LEAD SERVICE HAZARD MAP KEY

- GREEN: NO LEAD SERVICE LINES
- GRAY: SERVICE LINE; INFORMATION NOT AVAILABLE
- YEL: DW; LEAD SERVICE LINES
- LEAD/COPPER TEST LOCATION INDEX
- CONSTRUCTED PRIOR TO 1998
- CONSTRUCTED BETWEEN 1998 AND 2014
- CONSTRUCTED AFTER 2014

**LEAD PLUMBING NOTE:**  
Buildings in Ohio built prior to 1998 or that use plumbing material or solder manufactured before 1998 may have materials with greater than 8% lead and are at a higher risk of contributing lead to the drinking water than materials manufactured after 1998. In addition, buildings built and plumbing materials manufactured after 2014 were required to have less than 0.25% lead by weight and have the lowest risk for contributing lead to the drinking water. It should be noted however that, although prohibited, some use of leaded solder or leaded components may have occurred after the prohibitions became effective.

Blanchard Design Associates, Inc.  
Engineers - Surveyors - Planners  
P.O. Box 206, Findlay, OH 44830  
PH (419) 423-0530  
Date: July 10, 2017