

RE: Northwestern W and SD – Toledo Svce Area
Report
Lead Mapping
Drinking Water Program
Wood County
PWS ID: OH8752812

PWSID OH8752812 Toledo Service Area




This water service area has existing water mains dating back to the 1920's. Primarily cast and ductile iron pipe construction. Review of tap permits and historical records shows that we have approximately 425 +/- lead service connections. We have identified and plotted these connections on maps and have been actively replacing 20 services a year. In all of our service line replacements the lead service has always been located in the utility right of way from the tap to the shut off valve. Customer service lines are made up of copper or steel material. We have budgeted \$400,000 for the next three years to actively replace all know lead service connections.

RECEIVED

MAR 06 2017

DDAGW - NWDO

**Potential Lead Services and
Water Distribution Lines
PWS OH8752812**

-  Single Family Homes Built between 1982-1998
-  Non-Single Family Homes Built between 1982-1998
-  Single Family Homes Built 1982-Earlier
-  Known Lead Services
-  Distribution Lines

Buildings in Ohio built prior to 1998 or that use plumbing material or solder manufactured before 1998 may have materials with greater than 8% lead and are at a higher risk of contributing lead to the drinking water than materials manufactured after 1998. In Addition, buildings built and plumbing materials manufactured after 2014 were required to have less than 0.25% lead by weight and have the lowest risk for contributing lead to the drinking water. It should be noted that, although prohibited, some use of leaded solder or leaded components may have occurred after the prohibitions became effective.

