

RE: Putnam County – East Ottawa
Report
Lead Mapping
Drinking Water Program
Putnam County
PWS ID: OH6901503

Putnam County East water line was installed in the 1980's two different types of pipe were utilized in the construction of the water system. The water line on 224 is constructed of C-900 and the taps are made of saddles and brass corp. The service lines are K copper and the responsibility of the County stops at the shut off valve at the property line. The resident's then are responsible for the water lines going up to the house and all of the plumbing in the house. The North 65 water line is a ductile iron concrete lined water line. The water line was installed in the late 1970's and the taps are direct taps into the water line with brass corp.

The buildings located in the Putnam East water system are the responsibility of the property owners, this makes it extremely difficult to know the exact make-up of the plumbing. To fulfill the requirements of the maps the following criteria was used: Any structure built after 1998 is marked as green. Any structure built before 1998 is marked yellow. The County will be sending out a survey to get the exact construction of each home.

Buildings in Ohio built prior to 1998 or that use plumbing material or solder manufactured before 1998 may have materials with greater than 8% lead and are at a higher risk of contributing lead to the drinking water than materials manufactured after 1998. In addition, buildings built and plumbing materials manufactured after 2014 were required to have less than 0.25% lead by weight and have the lowest risk for contributing lead to the drinking water. It should be noted however that, although prohibited, some use of leaded solder or leaded components may have occurred after the prohibitions became effective.


RECEIVED
APR 20 2017
DDAGW - NWDO

Putnam County GIS Map



March 2, 2017

- + Railroad
- Area
- Linear
- Parcels




RECEIVED
 MAR 08 2017
 DDAGW - NWDO

Putnam County GIS Map



March 2, 2017

- Addresses
- Railroad
- Area
- Linear
- Parcels



RECEIVED

MAR 08 2017

DDAGW - NWDO


**VERIFICATION FORM FOR COMMUNITY PUBLIC WATER SYSTEMS
CLAIMING NO LEAD SERVICE LINES**

The owner or operator of all community public water systems must identify and map areas of their distribution system that are known or are likely to contain lead service lines. Systems must submit a copy of the applicable map to the Ohio Department of Health and the Ohio Department of Job and Family Services. Systems must also submit a report to the director containing at least both of the following: (1) The applicable map with narrative, and (2) A list of sampling locations used to collect samples as required by Ohio Revised Code (ORC) Section 6109.121 and any rules adopted thereunder, including contact information for the owner and occupant of each sampling site.

Should a water system determine no lead service lines exist in their distribution system, they must provide information stating they reviewed, at the minimum, historical permit records and local ordinances, distribution maintenance records and information pertaining to installation dates or materials for all services lines. This information must be verified below.

I HEREBY CERTIFY THAT THE FOLLOWING METHOD(S) WERE USED TO DETERMINE NO LEAD SERVICE LINES EXIST IN THIS WATER SYSTEM'S DISTRIBUTION SYSTEM, AS REQUIRED BY ORC 6109.121(F):

| LEAD SERVICE LINE VERIFICATION | |
|---|--|
| <p>This PWS states they have no lead service lines and has reviewed the following information (select one or more of the following):</p> <ul style="list-style-type: none"> <input checked="" type="checkbox"/> Historical permit records and/or local ordinances <input checked="" type="checkbox"/> Distribution maintenance records (i.e. meter replacement, waterline break repairs) <input checked="" type="checkbox"/> Information pertaining to installation dates for all service lines (i.e. after 1986 when lead services lines were banned) <input type="checkbox"/> Service line material of all service lines is known (i.e. all service lines are known to be PVC) | |


 Signature of Responsible Person _____ Date 03/07/2017
JACKSON BETSCHER, COUNTY ADMINISTRATOR
 Printed Name and Title of Responsible Person _____

PWS NAME: Putnam Co - East Ottawa
 PWS ID: OH 16901503
 COUNTY: Putnam

| |
|--|
| <p>For Ohio EPA use only:</p> <p>Date Verification Rec'd: <u>3/8/17</u></p> |
|--|

RECEIVED
 MAR 08 2017
 DDAGW - NWDO