

7227 Beth Avenue  
Navarre, Ohio 44662

Phone 330.484.4767  
Fax 330.484.2780



---

**LAKE SHERMAN VILLAGE**

*A Division Of United Mobile Homes, Inc.*

“The characteristics of buildings and piping solder or fixtures would be buildings in Ohio built prior to 1998 or that use plumbing material or solder manufactured before 1998 may have materials with greater than 8% lead and are at a higher risk of contributing lead to the drinking water than materials manufactured after 1998. In addition, buildings built and plumbing materials manufactured after 2014 were required to have less than 0.25% lead by weight and have the lowest risk for contributing lead to the drinking water. It should be noted however that, although prohibited, some use of leaded solder or leaded components may have occurred after the prohibitions became effective.”

Water well #1  
Water well #2  
Water well #3  
Water well #4

RECEIVED

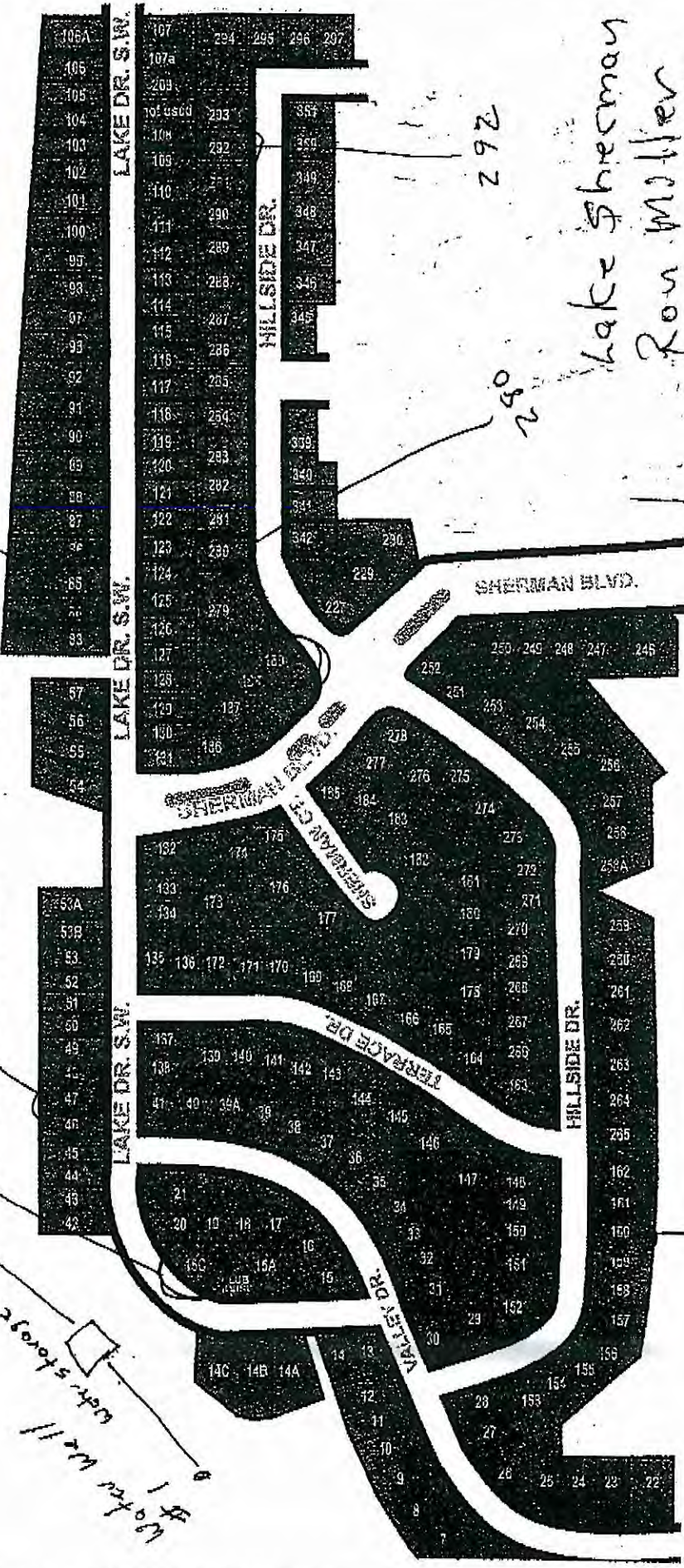
MAR 05 2017

OHIO EPA NEDO

58

50A; CAMPER STORAGE LOT  
17

Water well #1  
Water Storage Tanks



292

290

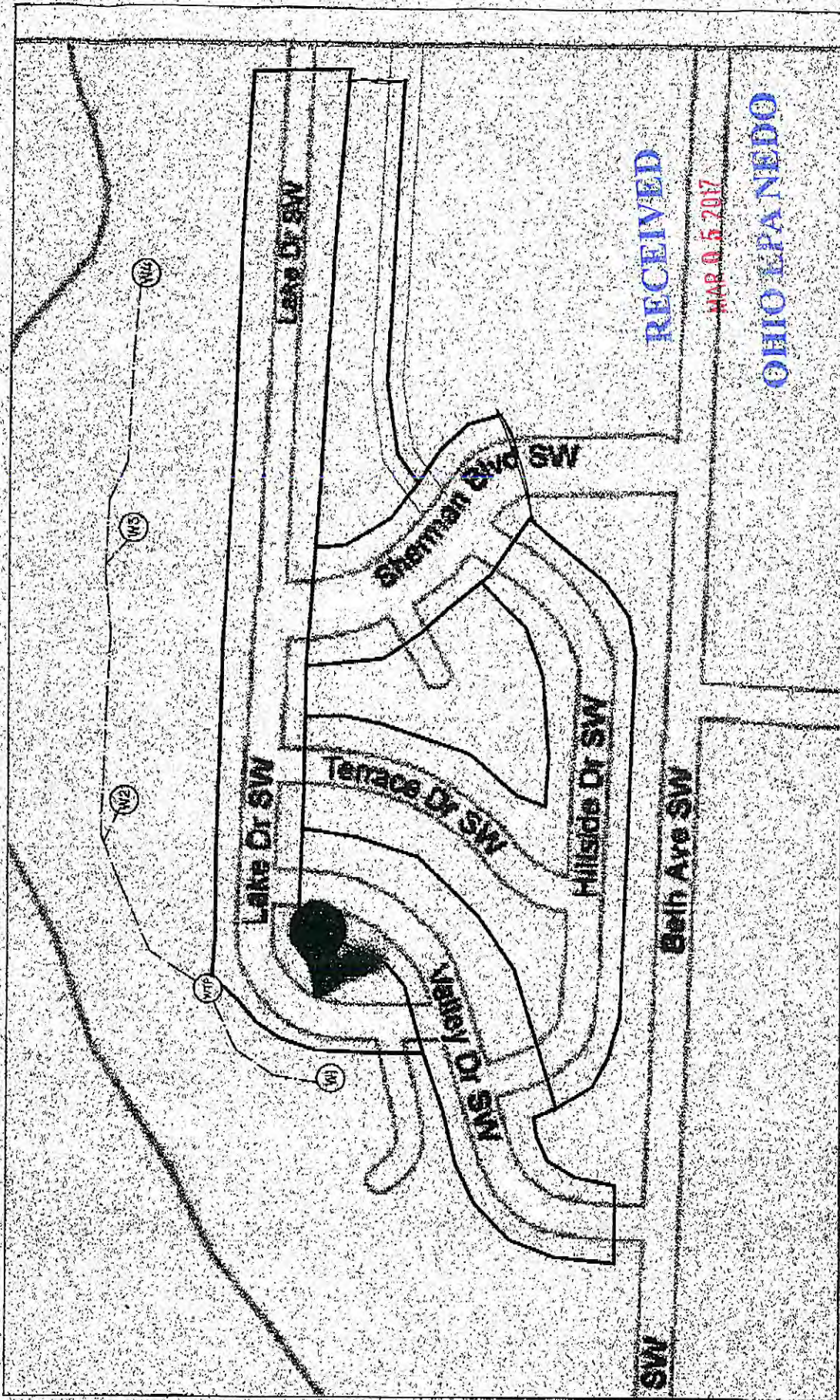
160

Lake Sherman  
Ron Miller  
330-323-4022

705: OM 7602712

Sample Site's  
Lead + Copper

Entity: Lake Sherman Village  
 Doc Type: REPORT  
 Doc Subtype: \_\_\_\_\_  
 Program: STARK  
 County: \_\_\_\_\_  
 Secondary ID: 217602712



Pos: 04760271

# LAKE SHERMAN VILLAGE

## WATER MAIN SCHEMATIC

Ron Miller ✓ 2204-525-033 4022

# UMH PROPERTIES, INC.

## AUGUST 3, 2009 NO SCALE

RECEIVED

MAR 05 2007

OHIO LPA NEDO

**VERIFICATION FORM FOR COMMUNITY PUBLIC WATER SYSTEMS  
CLAIMING NO LEAD SERVICE LINES**


The owner or operator of all community public water systems must identify and map areas of their distribution system that are known or are likely to contain lead service lines. Systems must submit a copy of the applicable map to the Ohio Department of Health and the Ohio Department of Job and Family Services. Systems must also submit a report to the director containing at least both of the following: (1) The applicable map with narrative, and (2) A list of sampling locations used to collect samples as required by Ohio Revised Code (ORC) Section 6109.121 and any rules adopted thereunder, including contact information for the owner and occupant of each sampling site.

Should a water system determine no lead service lines exist in their distribution system, they must provide information stating they reviewed, at the minimum, historical permit records and local ordinances, distribution maintenance records and information pertaining to installation dates or materials for all services lines. This information must be verified below.

I HEREBY CERTIFY THAT THE FOLLOWING METHOD(S) WERE USED TO DETERMINE NO LEAD SERVICE LINES EXIST IN THIS WATER SYSTEM'S DISTRIBUTION SYSTEM, AS REQUIRED BY ORC 6109.121(F):

LEAD SERVICE LINE VERIFICATION
<p><b>This PWS states they have no lead service lines and has reviewed the following information (select one or more of the following):</b></p> <ul style="list-style-type: none"> <li><input type="checkbox"/> Historical permit records and/or local ordinances</li> <li><input type="checkbox"/> Distribution maintenance records (i.e. meter replacement, waterline break repairs)</li> <li><input type="checkbox"/> Information pertaining to installation dates for all service lines (i.e. after 1986 when lead services lines were banned)</li> <li><input checked="" type="checkbox"/> Service line material of all service lines is known (i.e. all service lines are known to be PVC)</li> </ul>

330-323-4022

      3/1/17  
 Signature of Responsible Person      Date  
Ron Miller Park Manager      water operator  
 Printed Name and Title of Responsible Person

PWS NAME: Lake Sherman  
 PWS ID: OH 7602712  
 COUNTY: stark

<p><b>For Ohio EPA use only:</b></p> <p>Date Verification Rec'd: _____</p>
--

Lead Mapping Verification Form Revised 2/14/17

**RECEIVED**

MAR 05 2017

**OHIO EPA NEDO**