


**VERIFICATION FORM FOR COMMUNITY PUBLIC WATER SYSTEMS
CLAIMING NO LEAD SERVICE LINES**

The owner or operator of all community public water systems must identify and map areas of their distribution system that are known or are likely to contain lead service lines. Systems must submit a copy of the applicable map to the Ohio Department of Health and the Ohio Department of Job and Family Services. Systems must also submit a report to the director containing at least both of the following: (1) The applicable map with narrative, and (2) A list of sampling locations used to collect samples as required by Ohio Revised Code (ORC) Section 6109.121 and any rules adopted thereunder, including contact information for the owner and occupant of each sampling site.

Should a water system determine no lead service lines exist in their distribution system, they must provide information stating they reviewed, at the minimum, historical permit records and local ordinances, distribution maintenance records and information pertaining to installation dates or materials for all service lines. This information must be verified below.

I HEREBY CERTIFY THAT THE FOLLOWING METHOD(S) WERE USED TO DETERMINE NO LEAD SERVICE LINES EXIST IN THIS WATER SYSTEM'S DISTRIBUTION SYSTEM, AS REQUIRED BY ORC 6109.121(F):

LEAD SERVICE LINE VERIFICATION
<p>This PWS states they have no lead service lines and has reviewed the following information (select one or more of the following):</p> <p><i>Per long time BPA members, & Employees</i></p> <p><input checked="" type="checkbox"/> Historical permit records and/or local ordinances</p> <p><input checked="" type="checkbox"/> Distribution maintenance records (i.e. meter replacement, waterline break repairs) <i>Verbal meter replacement</i></p> <p><input type="checkbox"/> Information pertaining to installation dates for all service lines (i.e. after 1986 when lead services lines were banned)</p> <p><input type="checkbox"/> Service line material of all service lines is known (i.e. all service lines are known to be PVC)</p>


 _____ 8/8/17
 Signature of Responsible Person Date
 Ralph J Castellucci, OOR

 Printed Name and Title of Responsible Person

PWS NAME: Village of Waynesburg
 PWS ID: OH_7605712
 COUNTY: Stark

<p>For Ohio EPA use only:</p> <p>Date Verification Rec'd: _____</p>
--

RECEIVED
 AUG 10 2017

Lead Mapping Verification Form Revised 2/14/17

Entity: _____
 Doc Type: Report
 Doc Subtype: Lead Mapping
 Program: _____
 County: _____
 Secondary ID: OH 7605712

added to STAR, CASTELLUCI

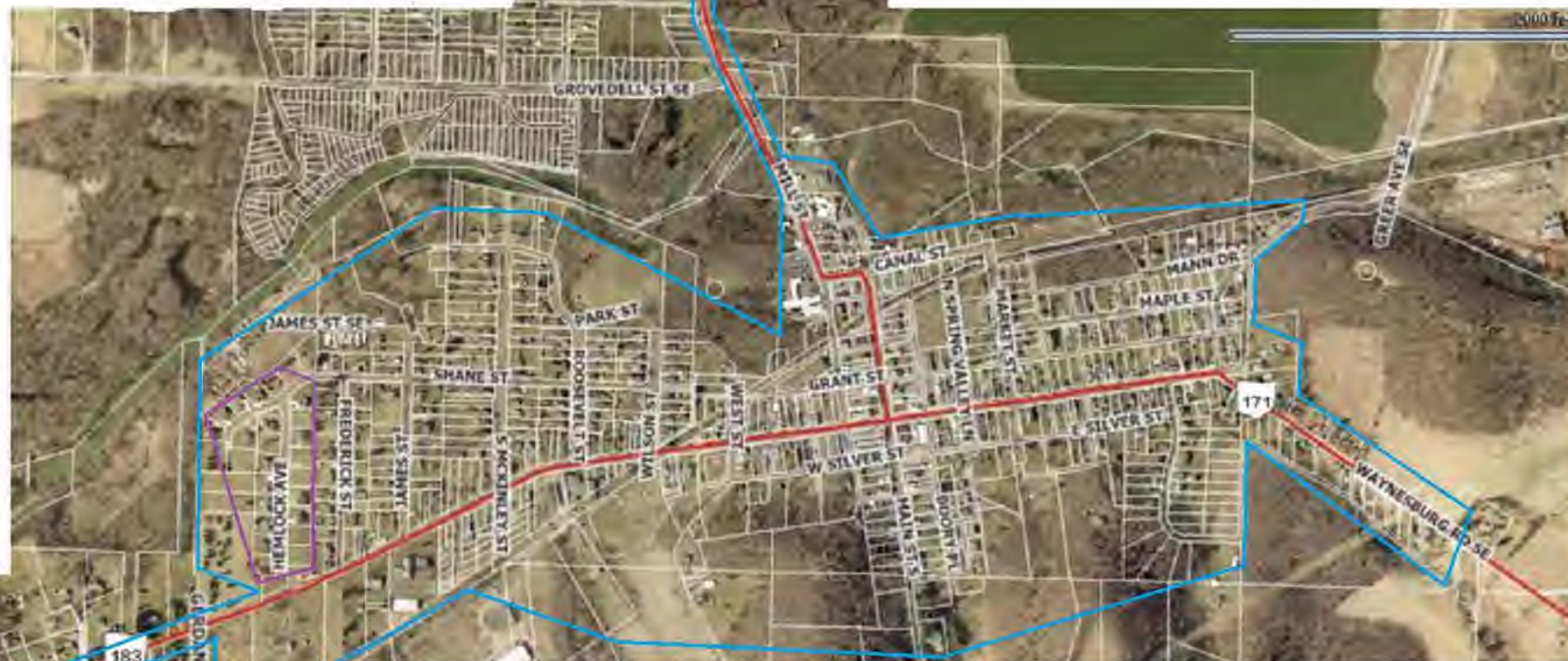
Village of Waynesburg

PWS# OH7605712

The Village has no known lead service lines.

Village is 92% Residential users.

99% of all water mains were replaced in 1993.




LEGEND



Areas that contain buildings built prior to 1998 that may contain copper with lead solder or fixtures that contain lead.



Areas with lead service lines, N/A, NONE KNOWN.



Pocket of homes built after 1998